

NOTICE!!

These documents have been scanned!

Do not place un-scanned documents beneath this notice!

Do not remove this notice from this file!

GPO Jacket No. 560-102
Print Order 61540
Rise Business Services, LLC
Job=AZ15 5/10/2019



Box Number= AZ15036



Claim Begin-End: AMC425564-AMC425565

1 Initial Receipt



AZ15036-22

AMC425096-AMC425592

United States Department of the Interior
Bureau of Land Management
 LANDS/RECREATION & PLANNING
 ONE N CENTRAL AVE
 PHOENIX, AZ 85004 -2203
 Phone: 602-417-9200

ENTERED
 DEC 11 2013
 BY: *RM*

Receipt

No:

2924449

| | |
|--|--|
| Transaction #: 3011652 | |
| Date of Transaction: 12/05/2013 | |
| CUSTOMER: | |
| JAMIESON VAN EATON 1417 VILLA DEL NORTE WICKENBURG, AZ 85390-4423 US | |

| LINE # | QTY | DESCRIPTION | REMARKS | UNIT PRICE | TOTAL |
|---------------|------|--|---------|------------|-----------------|
| 1 | 2.00 | LOCATABLE MINERALS / MINING CLAIMS-NEW, UNADJUD, ONE OR MORE AUTH NOS / NEW MINING CLAIM LOCATION FEE \$34 CASES: AMC425564/\$34.00, AMC425565/\$34.00 | | - n/a - | 68.00 |
| 2 | 2.00 | LOCATABLE MINERALS / MINING CLAIMS-NEW, UNADJUD, ONE OR MORE AUTH NOS / NEW MINING CLAIM PROCESSING FEE CASES: AMC425564/\$20.00, AMC425565/\$20.00 | | - n/a - | 40.00 |
| 3 | 2.00 | LOCATABLE MINERALS / MINING CLAIMS-NEW, UNADJUD, ONE OR MORE AUTH NOS / NEW MINING CLAIM MAINT FEE \$140 CASES: AMC425564/\$140.00, AMC425565/\$140.00 | | - n/a - | 280.00 |
| TOTAL: | | | | | \$388.00 |

| PAYMENT INFORMATION | | | |
|---------------------|-----------|--|------------------------|
| 1 | AMOUNT: | 388.00 | POSTMARKED: 12/03/2013 |
| | TYPE: | CHECK | RECEIVED: 12/04/2013 |
| | CHECK NO: | 3530 | |
| | NAME: | VAN EATON, LORRAINE L 1417 VILLA DEL NORTE WICKENBURG AZ 85390-4423 US | |

| |
|---------|
| REMARKS |
| |

This receipt was generated by the automated BLM Collections and Billing System and is a paper representation of a portion of the official electronic record contained therein.

NOTICE!!

These documents have been scanned!

Do not place un-scanned documents beneath this notice!

Do not remove this notice from this file!

GPO Jacket No. 560-102
Print Order 61540
Rise Business Services, LLC
Job=AZ15 5/10/2019



Box Number= AZ15036



Claim Begin-End: AMC425564-AMC425565

2 Correspondence



AZ15036-22

AMC425096-AMC425592



United States Department of the Interior

BUREAU OF LAND MANAGEMENT
Arizona State Office
One North Central Avenue, Suite 800
Phoenix, Arizona 85004-4427
www.blm.gov/az/



DEC 18 2018

In Reply Refer To:
3800 (9200)

AMC425564, AMC428258, AMC443129

CERTIFIED MAIL - RETURN RECEIPT REQUESTED No. 9214 8901 9403 8376 3610 04

DECISION

VAN EATON JAMIESON : This decision affects those claims
34 NORTHRIDGE CIR : shown in the block below:
WICKENBURG, AZ 85390-3513 :

AMC425565, AMC428258, AMC443129
RED ROCK NO 2, HP 5, TEGNER NO 1

MINING CLAIMS DECLARED FORFEITED

The mining claim(s) listed above have been declared forfeited as of September 1, 2018, for failure to timely file the required maintenance fee payment or small miner's maintenance fee waiver (waiver).

Claimants are required to pay an annual non-refundable maintenance fee of \$155 per 20 acres or portion thereof, or submit a waiver, on or before September 1 of each year. These requirements were established by Title 30 U.S.C. 28f-1, as amended, and 43 CFR 3834 and 3835.

An affidavit of assessment work for the subject mining claim(s) was timely received; however, our records do not show receipt of a small miner's waiver or a maintenance fee payment on or before September 4, 2018 (due to weekend and holiday), for the 2019 assessment year. Therefore, the mining claim(s) listed above are declared forfeited.

Reclamation Requirements

This decision does not relieve you of the liability for reclamation of all areas disturbed by your activities on lands encompassed by the subject mining claim(s) and/or site(s). After you complete the reclamation, you must notify the authorized officer of the appropriate surface managing agency so that the authorized officer may conduct a final site inspection and determine whether you may be released from liability. If you fail to reclaim the land to the satisfaction of the authorized officer, the surface management agency may cite you for noncompliance under its surface management regulations.

For land administered by the Bureau of Land Management (BLM), if you fail to reclaim the land to the satisfaction of the authorized officer, as required in 43 CFR Subpart 3809, the BLM will issue an order of noncompliance under 43 CFR 3809.601(a). If you fail to comply with the noncompliance order, the BLM may take further action under 43 CFR 3809.604. Failure to conduct reclamation is a prohibited act that may subject you to criminal penalties. See 43 CFR 3809.605(h) and 43 CFR 3809.700.

Appeal Procedures

This decision may be appealed to the Interior Board of Land Appeals, Office of the Secretary, in accordance with the regulations contained in 43 CFR, Part 4, and the enclosed Form 1842-1. If an appeal is taken, your notice of appeal must be filed in this office (at the above address) within 30 days from receipt of this decision. The appellant has the burden of showing that the decision appealed from is in error.

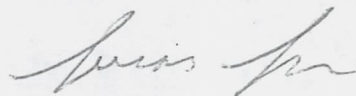
If you wish to file a petition pursuant to regulation 43 CFR 4.21 (58 FR 4939, January 19, 1993) for a stay of the effectiveness of this decision during the time that your appeal is being reviewed by the Board, the petition for a stay must accompany your notice of appeal. A petition for a stay is required to show sufficient justification based on the standards listed below. Copies of the notice of appeal and petition for a stay must also be submitted to each party named in this decision and to the Interior Board of Land Appeals and to the appropriate Office of the Solicitor (see 43 CFR 4.413) at the same time the original documents are filed with this office. If you request a stay, you have the burden of proof to demonstrate that a stay should be granted.

Standards for Obtaining a Stay

Except as otherwise provided by law or other pertinent regulation, a petition for a stay of a decision pending appeal shall show sufficient justification based on the following standards:

- (1) The relative harm to the parties if the stay is granted or denied,
- (2) The likelihood of the appellant's success on the merits,
- (3) The likelihood of immediate and irreparable harm if the stay is not granted, and
- (4) Whether the public interest favors granting the stay.

Please include your AMC serial number(s) on all correspondence. If additional information is required, please contact Pauline Brown at 602-417-9360.



Lucas Lucero
Deputy State Director
Lands, Minerals and Energy Division

Enclosure




Date Produced: 12/24/2018

ConnectSuite Inc.:

The following is the delivery information for Certified Mail™/RRE item number 9214 8901 9403 8376 3610 04. Our records indicate that this item was delivered on 12/22/2018 at 09:16 a.m. in WICKENBURG, AZ 85390. The scanned image of the recipient information is provided below.

Signature of Recipient :

A handwritten signature in black ink, appearing to read "James Van Eekbe".

James Van Eekbe

Address of Recipient :

34 Northside Circle

Thank you for selecting the Postal Service for your mailing needs. If you require additional assistance, please contact your local post office or Postal Service representative.

Sincerely,
United States Postal Service

The customer reference number shown below is not validated or endorsed by the United States Postal Service. It is solely for customer use.

Customer Reference Number: C1128771.6491213

NOTICE!!

These documents have been scanned!

Do not place un-scanned documents beneath this notice!

Do not remove this notice from this file!

GPO Jacket No. 560-102
Print Order 61540
Rise Business Services, LLC
Job=AZ15 5/10/2019



Box Number= AZ15036



Claim Begin-End: AMC425564-AMC425565

3 Transfers



AZ15036-22

AMC425096-AMC425592

QUIT CLAIM DEED

425564
430219

THIS QUITCLAIM DEED, Executed this 21ST Day of March, 2016

By the following party, hereinafter to as GRANTOR,

BLM DATE STAMP:

Names: Jamieson Van Eaton
Whose Address is: 1417 Villa Del Norte
Wickenburg, AZ 85390

RECEIVED
BLM AZ STATE OFFICE
2016 AUG 12 P 3:17
PHOENIX, ARIZONA

To second parties, hereinafter referred to as GRANTEE,

Name: Brian Cullen
Whose Address is: P.O. Box 3168
Wickenburg, AZ 85358

WITNESSETH, That the said GRANTOR, for good consideration and the sum of Ten Dollars (\$10.00), paid by the GRANTEE, the receipt whereof is hereby acknowledged, does hereby remise, release and quitclaim unto the said GRANTEE forever, all the right, title, and claim which the said GRANTOR has in and to the following described mining claim, and improvements and appurtenances thereto in the County of: **Maricopa**, State of: **Arizona**, to wit:

MINING CLAIM: AMC 425564, Orions's Lost Gulch No. 5

NO TRANSFER FEE NECESSARY
EXEMPT From ARS 11-1133 and 11-1137 by ARS 11-1134 A-6

IN WITNESS WHEREOF, The said GRANTOR has signed and sealed these presents the day and year first above written. Signed, sealed and delivered in the presence of:

Name: Jamieson Van Eaton Signature: Jamieson Van Eaton

STATE OF ARIZONA
COUNTY OF MARICOPA

On March 21, 2016 before me, Ruby Creek


Appeared Jamieson Van Eaton
Personally known to me (or proved to me on the basis of satisfactory evidence) to be the person whose name is subscribed to me within instrument and acknowledged to me that he executed the same in his authorized capacity, and that by his signature on the instrument the person acted, executed the instrument.

WITNESS my hand and official seal.

Signature of Notary Ruby Jean Creek

Affiant Known Produced ID
Type of ID AZ Dr. License

(SEAL)



My Commission Expires: 6/6/2016

QUIT CLAIM DEED

THIS QUITCLAIM DEED, Executed this 21ST Day of March, 2016

By the following party, hereinafter to as GRANTOR,

Names: Jamieson Van Eaton
Whose Address is: 1417 Villa Del Norte
Wickenburg, AZ 85390

BLM DATE STAMP:

RECEIVED
BLM AZ STATE OFFICE
2016 AUG 12 P 3:17
PHOENIX, ARIZONA

To second parties, hereinafter referred to as GRANTEE,

Name: Brian Cullen
Whose Address is: P.O. Box 3168
Wickenburg, AZ 85358

WITNESSETH, That the said GRANTOR, for good consideration and the sum of Ten Dollars (\$10.00), paid by the GRANTEE, the receipt whereof is hereby acknowledged, does hereby remise, release and quitclaim unto the said GRANTEE forever, all the right, title, and claim which the said GRANTOR has in and to the following described mining claim, and improvements and appurtenances thereto in the County of: Maricopa, State of: Arizona, to wit:

MINING CLAIM: AMC 430221, Vulture Cloud No. 3

NO TRANSFER FEE NECESSARY
EXEMPT From ARS 11-1133 and 11-1137 by ARS 11-1134 A-6

IN WITNESS WHEREOF, The said GRANTOR has signed and sealed these presents the day and year first above written. Signed, sealed and delivered in the presence of:

Name: Jamieson Van Eaton Signature: [Handwritten Signature]

STATE OF ARIZONA
COUNTY OF MARICOPA

On March 21, 2016 before me, Ruby Creek

Appeared Jamieson Van Eaton


Personally known to me (or proved to me on the basis of satisfactory evidence) to be the person whose name is subscribed to me within instrument and acknowledged to me that he executed the same in his authorized capacity, and that by his signature on the instrument the person acted, executed the instrument.

WITNESS my hand and official seal.

[Handwritten Signature]
Signature of Notary

Affiant Known [checked] Produced ID
Type of ID AZ Dr. Lisc.

(SEAL)



My Commission Expires: 6/6/2016

**United States Department of the Interior
Bureau of Land Management
DIV OF LANDS, MINRLS & ENERGY
ONE N CENTRAL AVE
PHOENIX, AZ 85004 -4427
Phone: 602-417-9200**

Receipt

No: 3630146

| | |
|--|--|
| Transaction #: 3733934 | |
| Date of Transaction: 08/15/2016 | |
| CUSTOMER: | |
| JAMIESON EATON 1417 VILLA DEL NORTE WICKENBURG, AZ 85390-4423 US | |


| LINE # | QTY | DESCRIPTION | REMARKS | UNIT PRICE | TOTAL |
|---------------|------|---|---------|------------|----------------|
| 1 | 1.00 | LOCATABLE MINERALS / MINING CLAIMS- NOT NEW-UNADJUD, ONE AUTH NO. ONLY / MINING CLAIM MONEY RECEIVED CASES: AMC425564/\$20.00 | TRF/2 | - n/a - | 20.00 |
| TOTAL: | | | | | \$20.00 |

| PAYMENT INFORMATION | | | | | |
|---------------------|---------|--|-------------|------------|--|
| 1 | AMOUNT: | 20.00 | POSTMARKED: | 08/11/2016 | |
| | TYPE: | CASH | RECEIVED: | 08/12/2016 | |
| | NAME: | VAN EATON, JAMIESON 1417 VILLA DEL NORTE WICKENBURG AZ 85390-4423 US | | | |

| |
|---------|
| REMARKS |
| |

This receipt was generated by the automated BLM Collections and Billing System and is a paper representation of a portion of the official electronic record contained therein.

ENTERED
AUG 23 2016
BY: *[Signature]*



earthsmart
FedEx carbon-neutral
envelope shipping

0051 F 225 05:34 SM-1D 2893111
BLM ARIZONA STATE OFFICE
1 N CENTRAL AVE
SUITE 800
PHOENIX, AZ
85004-4414-99
352-4557
ETP:1 PD:MR:100-Y
649850626114

FROM: (928) 684-5466
LYNDESEY BRILL
YOUR SECRETARY & SHIPPING
340 N. WICKENBURG WAY
SUITE A
WICKENBURG AZ 85390
US

SHIP DATE: 11AUG16
ACTWGT: 0.5 LB MAN
CAD: 0537433/CAFE2912

BILL SENDER

TO
BLM ARIZONA STATE OFFICE
1 NORTH CENTRAL AVE
SUITE 800
PHOENIX AZ 85004 (US)

INV: REF: DEPT:
PO:
FedEx
Ground
G

TRK# 6498 5062 6114

85004

9622 0019 0 (000 634 3977) 1 00 6498 5062 6114



SEE NOTICE ON REVERSE regarding UPS terms, and notice of limitation of liability. Where allowed by law, shippers authorize UPS to act as forwarding agent for export control and customs purposes. If exported from the US, shippers certify that the commodity, technology or software were exported from the US in accordance with the Export Administration Regulations. Diversion contrary to law is prohibited. 880 BY 0216

RECEIVED
BLM ARIZONA STATE OFFICE
AUG 12 P 3 17
PHOENIX, ARIZONA

538C1/1378/3298
J191310813810V

NOTICE!!

These documents have been scanned!

Do not place un-scanned documents beneath this notice!

Do not remove this notice from this file!

GPO Jacket No. 560-102
Print Order 61540
Rise Business Services, LLC
Job=AZ15 5/10/2019



Box Number= AZ15036



Claim Begin-End: AMC425564-AMC425565

4 Miscellaneous



AZ15036-22

AMC425096-AMC425592

**NO
DOCUMENTS
FOUND**

NO DOCUMENTS FOUND
NO DOCUMENTS FOUND

NOTICE!!

These documents have been scanned!

Do not place un-scanned documents beneath this notice!

Do not remove this notice from this file!

GPO Jacket No. 560-102
Print Order 61540
Rise Business Services, LLC
Job=AZ15 5/10/2019



Box Number= AZ15036



Claim Begin-End: AMC425564-AMC425565

5 Annual Filings



AZ15036-22

AMC425096-AMC425592

DEPARTMENT OF THE INTERIOR
BUREAU OF LAND MANAGEMENT
MINING CLAIMS

Run Date/Time: 9/5/2019

MC Maintenance Fees Paid Through the BLM Pay Portal
(by Date Paid)

Page 308 Of 521

CBS Receipt: 4548107

Printed For Lead File # AMC425564

Agency Tracking ID: 1567130672

Assessment Year: 2020

Paid On: 8/30/2019

Number of BLM Serial Nr: 41

Total Amount Paid: \$6,765.00

| Claim Name | BLM Serial No | Lead File No | Amount Paid |
|----------------------|---------------|--------------|-------------|
| ORION LOST GULCH NO5 | AMC425564 | AMC425564 | \$165.00 |
| KIL CULLEN DIG NO 1 | AMC429506 | AMC429506 | \$165.00 |
| KIL CULLEN DIG NO 2 | AMC429507 | AMC429506 | \$165.00 |
| KIL CULLEN DIG NO 3 | AMC429508 | AMC429506 | \$165.00 |
| KIL CULLEN DIG NO 4 | AMC429509 | AMC429506 | \$165.00 |
| KIL CULLEN DIG NO 5 | AMC429510 | AMC429506 | \$165.00 |
| KIL CULLEN DIG NO 6 | AMC429511 | AMC429506 | \$165.00 |
| VULTURE CLOUD NO 3 | AMC430221 | AMC430219 | \$165.00 |
| KILLCULLEN DIG #7 | AMC430292 | AMC430292 | \$165.00 |
| KILLCULLEN DIG #11 | AMC430293 | AMC430292 | \$165.00 |
| KILLCULLEN DIG #8 | AMC430295 | AMC430295 | \$165.00 |
| KILLCULLEN DIG #9 | AMC430296 | AMC430295 | \$165.00 |
| KILLCULLEN DIG 14 | AMC430367 | AMC430367 | \$165.00 |
| KILLCULLEN DIG 15 | AMC430368 | AMC430367 | \$165.00 |
| HARP 1 | AMC442188 | AMC442188 | \$165.00 |
| KILCULLEN DIG #22 | AMC453488 | AMC453488 | \$165.00 |
| KILLCULLEN DIG #23 | AMC453489 | AMC453488 | \$165.00 |
| KILCULLEN DIG #24 | AMC453490 | AMC453488 | \$165.00 |
| KILCULLEN DIG #25 | AMC453491 | AMC453488 | \$165.00 |
| KILCULLEN DIG #28 | AMC453492 | AMC453488 | \$165.00 |
| KILCULLEN DIG #29 | AMC453493 | AMC453488 | \$165.00 |
| KILCULLEN DIG #30 | AMC453494 | AMC453488 | \$165.00 |
| KILCULLEN DIG #31 | AMC453495 | AMC453488 | \$165.00 |
| KILCULLEN DIG #32 | AMC453496 | AMC453488 | \$165.00 |

NO WARRANTY IS MADE BY BLM FOR USE OF THE DATA FOR PURPOSES NOT INTENDED BY BLM

**DEPARTMENT OF THE INTERIOR
BUREAU OF LAND MANAGEMENT
MINING CLAIMS**

Run Date/Time: 9/5/2019

**MC Maintenance Fees Paid Through the BLM Pay Portal
(by Date Paid)**

Page 309 Of 521

| | | | |
|-------------------|-----------|-----------|----------|
| KILCULLEN DIG #33 | AMC453497 | AMC453488 | \$165.00 |
| KILCULLEN DIG #34 | AMC453498 | AMC453488 | \$165.00 |
| HARP 2 | AMC453850 | AMC453850 | \$165.00 |
| HARP 3 | AMC453851 | AMC453850 | \$165.00 |
| HARP 4 | AMC453852 | AMC453850 | \$165.00 |
| HARP 5 | AMC453853 | AMC453850 | \$165.00 |
| HARP 6 | AMC453854 | AMC453850 | \$165.00 |
| MICRON GOLD 4 | AMC454953 | AMC454953 | \$165.00 |
| MICRON GOLD 5 | AMC454954 | AMC454953 | \$165.00 |
| MICRON GOLD 6 | AMC454955 | AMC454953 | \$165.00 |
| MICRON GOLD 7 | AMC454956 | AMC454953 | \$165.00 |
| MICRON GOLD 8 | AMC454957 | AMC454953 | \$165.00 |
| MICRON GOLD 9 | AMC454958 | AMC454953 | \$165.00 |
| MICRON GOLD 10 | AMC454959 | AMC454953 | \$165.00 |
| MICRON GOLD 11 | AMC454960 | AMC454953 | \$165.00 |
| MICRON GOLD 12 | AMC454961 | AMC454953 | \$165.00 |
| MICRON GOLD 13 | AMC454962 | AMC454953 | \$165.00 |

United States Department of the Interior
Bureau of Land Management
 BUSINESS & SUPPORT SVCS DIV
 ONE N CENTRAL AVE SUITE 800
 PHOENIX, AZ 85004 -4427
 Phone: 602-417-9200

Receipt

No: 4548107

| | |
|--|--|
| Transaction #: 4669137 | |
| Date of Transaction: 08/29/2019 | |
| CUSTOMER: | |
| BRAD MATNEY 403 WEST SAN FRANCISCO ST. SANTA FE, NM 87501 US | |

| LINE # | QTY | DESCRIPTION | REMARKS | UNIT PRICE | TOTAL |
|---------------|------|--|---------|------------|-------------------|
| 1 | 1.00 | LOCATABLE MINERALS / MINING CLAIMS- NOT NEW-UNADJUD, ONE AUTH NO. ONLY / MINING CLAIM MONEY RECEIVED CASES: AMC425564/\$6765.00 | | - n/a - | 6765.00 |
| TOTAL: | | | | | \$6,765.00 |

| PAYMENT INFORMATION | | | | | |
|---|---------------|---|-------------|------------|--|
| NOTE: Items will appear on credit card statement as "BLM O Mining Claim". | | | | | |
| 1 | AMOUNT: | 6765.00 | POSTMARKED: | N/A | |
| | TYPE: | CREDIT CARD | RECEIVED: | 08/29/2019 | |
| | NAME: | BRAD MATNEY 403 WEST SAN FRANCISCO ST. SANTA FE NM 87501 US | | | |
| | CARD NO: | XXXXXXXXXXXX6941 | AUTH CODE: | 00970G | |
| | NAME ON CARD: | BRAD MATNEY | | | |
| | SIGNATURE: | INTERNET | | | |

| |
|---------|
| REMARKS |
| |

This receipt was generated by the automated BLM Collections and Billing System and is a paper representation of a portion of the official electronic record contained therein.

DEPARTMENT OF THE INTERIOR
BUREAU OF LAND MANAGEMENT
MINING CLAIMS

Run Date/Time: 9/11/2018

MC Maintenance Fees Paid Through the BLM Pay Portal
(by Date Paid)

Page 519 Of 723

CBS Receipt: 4250968

Printed For Lead File # AMC425564

Agency Tracking ID: 1535648264

Assessment Year: 2019

Paid On: 8/30/2018

Number of BLM Serial Nr: 15

Total Amount Paid: \$2,325.00

| Claim Name | BLM Serial No | Lead File No | Amount Paid |
|----------------------|---------------|--------------|-------------|
| ORION LOST GULCH NO5 | AMC425564 | AMC425564 | \$155.00 |
| KIL CULLEN DIG NO 1 | AMC429506 | AMC429506 | \$155.00 |
| KIL CULLEN DIG NO 2 | AMC429507 | AMC429506 | \$155.00 |
| KIL CULLEN DIG NO 3 | AMC429508 | AMC429506 | \$155.00 |
| KIL CULLEN DIG NO 4 | AMC429509 | AMC429506 | \$155.00 |
| KIL CULLEN DIG NO 5 | AMC429510 | AMC429506 | \$155.00 |
| KIL CULLEN DIG NO 6 | AMC429511 | AMC429506 | \$155.00 |
| VULTURE CLOUD NO 3 | AMC430221 | AMC430219 | \$155.00 |
| KILLCULLEN DIG #7 | AMC430292 | AMC430292 | \$155.00 |
| KILLCULLEN DIG #11 | AMC430293 | AMC430292 | \$155.00 |
| KILLCULLEN DIG #8 | AMC430295 | AMC430295 | \$155.00 |
| KILLCULLEN DIG #9 | AMC430296 | AMC430295 | \$155.00 |
| KILLCULLEN DIG 14 | AMC430367 | AMC430367 | \$155.00 |
| KILLCULLEN DIG 15 | AMC430368 | AMC430367 | \$155.00 |
| HARP 1 | AMC442188 | AMC442188 | \$155.00 |

United States Department of the Interior

Bureau of Land Management
 BUSINESS & SUPPORT SVCS DIV
 ONE N CENTRAL AVE SUITE 800
 PHOENIX, AZ 85004 -4427
 Phone: 602-417-9200

Receipt

No: 4250968

| | |
|---|--|
| Transaction #: 4366476 | |
| Date of Transaction: 08/30/2018 | |
| CUSTOMER: | |
| BRIAN T CULLEN P.O. BOX 344 MANSON, WA 98831 US | |

| LINE # | QTY | DESCRIPTION | REMARKS | UNIT PRICE | TOTAL |
|---------------|------|--|---------|------------|-------------------|
| 1 | 1.00 | LOCATABLE MINERALS / MINING CLAIMS- NOT NEW-UNADJUD, ONE AUTH NO. ONLY / MINING CLAIM MONEY RECEIVED CASES: AMC425564/\$2325.00 | | - n/a - | 2325.00 |
| TOTAL: | | | | | \$2,325.00 |

| PAYMENT INFORMATION | | | | |
|---|---------------|--|-------------|------------|
| NOTE: Items will appear on credit card statement as "BLM O Mining Claim". | | | | |
| 1 | AMOUNT: | 2325.00 | POSTMARKED: | N/A |
| | TYPE: | CREDIT CARD | RECEIVED: | 08/30/2018 |
| | NAME: | BRIAN T CULLEN P.O. BOX 344 MANSON WA 98831 US | | |
| | CARD NO: | XXXXXXXXXXXX0116 | AUTH CODE: | 096495 |
| | NAME ON CARD: | BRIAN T CULLEN | | |
| | SIGNATURE: | | | |

| REMARKS |
|---------|
| |

This receipt was generated by the automated BLM Collections and Billing System and is a paper representation of a portion of the official electronic record contained therein.

When Recorded Return Document to:

Jamieson Van Eaton
34 Northridge Circle
Wickenburg AZ 85390

AMC 425564

428258

443129

Check here is this is a change of address.

Telephone: _____

E-mail address: _____

AFFIDAVIT OF PERFORMANCE OF ANNUAL WORK

1. State of Arizona, County of Maricopa ss:

2. I (Name) Jamieson Van Eaton

3. Reside at (Address) 34 Northridge Circle

City Wickenburg County Maricopa

RECEIVED
BLM AZ STATE OFFICE
2018 AUG 24 P 1:41
PHOENIX, ARIZONA
BLM
Date
Stamp

State AZ Zip 85390 being duly sworn, depose and say that I am a citizen of the United States, more than eighteen years of age, and that all of the facts set forth in this affidavit, subject to the provisions and penalties of 18 U.S.C. 1001 pertaining to the filing of false, fictitious, or fraudulent statements with the United States, are true and correct according to the best of my knowledge, information and belief.

4. Owner's name and address (If not shown in Items 1-3 above). _____

5. That I am personally acquainted with the mining claim(s). The work and improvements were made by and at the expense of the owner(s) of said claim(s). Said contiguous group of claims, listed on this document, are situated in the

_____ (optional) Mining District; MARICOPA County, Arizona.

| Line No. | AMC NUMBER | CLAIM/SITE NAME | COUNTY RECORDER DATA (If available) | TWP | RNG | SEC |
|----------|------------|-----------------|-------------------------------------|-----|-----|-----|
| 1 | 425565 | RED ROCK NO 2 | 20131043813 | 6N | 6W | 25 |
| 2 | 428258 | HP5 | 20140382823 | 6N | 6W | 36 |
| 3 | 443129 | TEGNER NO 1 | 20170298550 | 5N | 6W | 1 |
| 4 | | | | | | |
| 5 | | | | | | |
| 6 | | | | | | |

AC 480
ENTERED AUG 30 2018
PB

BLM
Date
Stamp

RECEIVED
BLM AZ STATE OFFICE
2018 AUG 24 P 1:41
PHOENIX, ARIZONA

| | | | | | | |
|----|--|--|--|--|--|--|
| 7 | | | | | | |
| 8 | | | | | | |
| 9 | | | | | | |
| 10 | | | | | | |

6. That between the dates starting at 12 o'clock noon on September 1, 20 17 and ending at 12 o'clock noon on September 1, 20 18 at least \$ 100/claim dollars worth of work and improvements were done and performed upon said claim(s) or upon one or more of a contiguous group of claims for the benefit of all, wholly or partly outside of a contiguous group of claims for the benefit of all, not including the location work.


7. That the following persons were employed to perform the work and improvements described herein: _____
Jamieson Van Eaton

8. That the work and improvements performed were: existing road maintenance / install -
remove temporary shade structures

9. Dated: 8/20/2018 Signature: Jamieson Van Eaton

SUBSCRIBED AND SWORN TO before me, a Notary Public, this 20th day of August 2018

By: Jamieson Van Eaton
 Notary Public _____
 My Commission Expires August 07, 2021



Bureau of Land Management
 Arizona State Office
www.blm.gov/az

No. of Claims: _____ x \$10 = _____
 Check No.: _____ Init. _____
 Receipt No.: 4246218
 For BLM Use Only

Jamieson Van Eaton
34 Northridge Circle
Wickenburg AZ 85390

BILLINGS MT 591

21 AUG 2018 PM 2 T



BLM
1 North Central Ave Ste 800
Phoenix AZ 85004-4427

PHOENIX, ARIZONA

2018 AUG 24 P 1:41

RECEIVED
BLM AZ STATE OFFICE


850044427



Jamieson Van Eaton
34 Northridge Circle
Wickenburg AZ 85390

BILLINGS MT 591

21 AUG 2018 PM 2 T



BLM

1 North Central Ave Ste 800

Phoenix AZ 85004-4427

PHOENIX, ARIZONA

2018 AUG 24 P 1:41

RECEIVED
BLM AZ STATE OFFICE

6500484427



United States Department of the Interior
Bureau of Land Management
 DIV OF LANDS, MINRLS & ENERGY
 ONE N CENTRAL AVE
 PHOENIX, AZ 85004 -4427
 Phone: 602-417-9200

Receipt

No: 4246218

| | |
|---|------------------------------------|
| Transaction #: 4361677 | |
| Date of Transaction: 08/27/2018 | |
| CUSTOMER: | AC480 ENTERED AUG 30 2018 FB |
| JAMIESON VAN EATON 34 NORTHRIDGE CIR WICKENBURG, AZ 85390-3513 US | |

| LINE # | QTY | DESCRIPTION | REMARKS | UNIT PRICE | TOTAL |
|---------------|------|---|------------|------------|----------------|
| 1 | 1.00 | LOCATABLE MINERALS / MINING CLAIMS- NOT NEW-UNADJUD, ONE AUTH NO. ONLY / MINING CLAIM MONEY RECEIVED CASES: AMC425565/\$30.00 | POL 2018/3 | - n/a - | 30.00 |
| TOTAL: | | | | | \$30.00 |

| PAYMENT INFORMATION | | | |
|---------------------|-----------|---|----------------------|
| 1 | AMOUNT: | 30.00 | POSTMARKED: N/A |
| | TYPE: | CHECK | RECEIVED: 08/24/2018 |
| | CHECK NO: | 3930 | |
| | NAME: | VAN EATON, JAMIESON 34 NORTHRIDGE CIR WICKENBURG AZ 85390-3513 US | |

| |
|---------|
| REMARKS |
| |

This receipt was generated by the automated BLM Collections and Billing System and is a paper representation of a portion of the official electronic record contained therein.

AFFIDAVIT OF ANNUAL ASSESSMENT WORK

AMC 425564
428258

443129

WHEN RECORDED, MAIL DOCUMENT TO:

NAME: Jamieson Van Eaton

ADDRESS: 34 Northridge Circle

CITY, STATE, ZIP: Wickenburg AZ 85390

FOR COUNTY RECORDER'S USE

No. of Claims 3
x \$10/claim
Total due BLM \$ 30⁰⁰

TO ALL WHOM IT MAY CONCERN:

1. The undersigned certifies that at least \$100 per claim was expended for development, labor and improvements, or equivalent value added, as the annual assessment work for the assessment year ending September 1, 2017 for the following contiguous unpatented mining claim(s), located in the County of Maricopa, in the State of Arizona.

| BLM Serial No. | Name of Claim | Tp Rg Sec Mer | | | | County Recordation Book and Page No. | Date |
|----------------|---------------|------------------------|----|----|------|--------------------------------------|-----------|
| | | Example: 13N 5E 14 MDM | | | | | |
| 425565 | Red Rock No 2 | 6N | 6W | 25 | Gila | 20131043813 | 12/9/2013 |
| 428258 | HP 5 | 6N | 6W | 36 | Gila | 20140382823 | 6/12/2014 |
| 443129 | Tegner No 1 | 5N | 6W | 1 | Gila | 20170298550 | 4/26/2017 |
| | | | | | | | |
| | | | | | | | |
| | | | | | | | |
| | | | | | | | |
| | | | | | | | |
| | | | | | | | |
| | | | | | | | |

RECEIVED
 BLM AZ STATE OFFICE
 2017 DEC 12 A 1:16
 PHOENIX, ARIZONA

ENTERED
DEC 20 2017
BY: [Signature]

4042260

2. Type of labor and improvements (specify what was done and give the total value for that labor and improvement to show at least \$100 for each claim). If a geological, geochemical, or geophysical survey was performed, as per 30 U.S.C. 28-1, reference the title of the report of survey, give cost and date of the survey and report, and indicate it was filed with the County Recorder:

| Description of Work Performed | Value of Work Performed | Date Work Was Performed |
|--|-------------------------|-------------------------|
| existing road maintenance, install/remove temporary shade structure; claim | \$100 per claim | 2017 |
| | | |
| | | |
| | | |

3. Name and mailing address of each person who performed the labor and improvements:

Name (please print)

Jamieson Van Eaton

Current Mailing Address (please print)

34 Northridge Circle, Wickenburg AZ 85390

4. Name and mailing address of each person who holds and claims the subject mining claim(s) for the valuable minerals contained therein. Be sure to indicate if there is a change of address:

Name (please print)

Jamieson Van Eaton

Current Mailing Address (please print)

34 Northridge Circle, Wickenburg AZ 85390

PHOENIX, ARIZONA
 2017 DEC 12 A 1:16
 RECEIVED

5. The undersigned testifies that on the date of Dec 9th, 2017, all monuments required by law were erected upon the subject claim(s), and all notices required by law were posted on the subject claim(s) or copies thereof were in place, and at said date, each corner monument bore or contained

markings sufficient to appropriately designate the corner of the claim to which it pertains and the name of the claim(s).

I hereby certify under penalty of perjury under the laws of the State of Arizona that the foregoing statements are true and correct:

[Signature] Date: 12/8/2017
(Signature of person responsible for above statement)

Title 18 U.S.C. 1001 and 43 U.S.C. 1212 make it a crime for any person knowingly and willfully to make to any department or agency of the United States any false, fictitious or fraudulent statements or representations as to any matter within its jurisdiction.

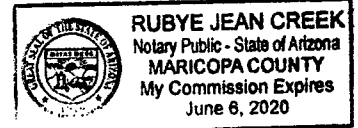
Notary Block

SUBSCRIBED AND SWORN TO before me, this 8th day of Dec. 2017

By: [Signature]
(Signature of Affiant)

Title: Notary Public

My Commission Expires: 06/06/2020



INSTRUCTIONS

1. This is an optional form that may be used to satisfy the requirements for the Bureau of Land Management (BLM) under the provisions of 43 U.S.C. §1744 and 30 U.S.C. §28-28d and the regulations thereunder (43 CFR part 3835). Since local and State laws may vary, you should contact your local and State agencies where the claims are located to ensure all applicable laws and requirements are satisfied.
2. The claimant(s) must fill in the date in paragraph 1 for the applicable assessment year and the county and state where the claims are located.
3. All claim names, BLM serial numbers, legal descriptions, and original county recording information must be listed for the claims pertaining to this assessment notice.
4. The claimant(s) must complete paragraph 2 listing all labor or improvements which was performed on or did benefit the subject mining claims. The value and date of the labor or improvements must also be listed. The total amount of labor or improvements can be listed, but the total expenditure must equal at least \$100 for each claim.
5. The names and current mailing addresses of the person(s) performing the labor shall be listed in paragraph 3.
6. The name and current mailing address of each owner (claimant) of the claims shall be listed in paragraph 4. The mailing address shall be the owner's address and not the address of an agent or anyone representing the claimant. Be sure to note if there has been a change of address.
7. Paragraph 5 shall be completed to show the date it was verified that all monuments required by law were properly erected, all notices were posted, and that corners were appropriately designated for all claims listed.
8. An exact legible reproduction or duplicate (other than microfilm or other electronic media) of this affidavit or another type of affidavit of assessment work that you file or will file in the county where each claim is located, must be filed with the BLM on or before December 30 of the calendar year in which the assessment year ends. For mill or tunnel sites, a separate notice of intent to hold must be filed with the BLM on or before December 30. Requirements for filing a notice of intent to hold can be found at 43 CFR 3835.33.
9. A processing fee of \$10 for each claim listed must be remitted to the BLM along with this or any other affidavit of assessment work.

NOTICES

THE PRIVACY ACT and 43 CFR 2.48(d) require that you be furnished with the following information in connection with the information requested by this form.

AUTHORITY: 30 U.S.C. §28-28d and 43 CFR part 3835 permit collection of the information requested by this form.

PRINCIPAL PURPOSE: The BLM will use the information you provide to document compliance with 43 U.S.C. 1744 and that assessment work has been completed in accordance with 30 U.S.C. § 28-28d and 43 CFR part 3835 in lieu of paying the maintenance fee for the mining claims listed on this form.

ROUTINE USES: The BLM will only disclose this information in accordance with the provisions at 43 CFR 2.56(b) and (c).

EFFECT OF NOT PROVIDING INFORMATION: Disclosure of the requested information is required by 30 U.S.C. § 28-28d and 43 CFR part 3835 for claimants qualified to perform assessment work in lieu of paying the maintenance fee. Failure to submit all the requested information or to complete this form will delay the BLM's processing of the form and may preclude the BLM's acceptance of the assessment work information, which may result in forfeiture of the mining claim(s) by the claimant.

THE PAPERWORK REDUCTION ACT requires us to inform you that:

Use of this form is optional. You must perform assessment if a waiver to pay the maintenance fee has been requested. This form is provided to help you attest that annual assessment work has been completed in lieu of paying the maintenance fee for your claim(s). Submission of the requested information is necessary to obtain or retain a benefit.

You do not have to respond to this or any other Federal agency-sponsored information collection unless it displays a valid OMB control number.

BURDEN HOURS STATEMENT: The estimated public reporting burden for this form is 30 minutes per response, including the time for reviewing instructions, gathering and maintaining data, and completing and reviewing the form. You may submit comments regarding the burden estimate or any other aspect of this form to: U.S. Department of the Interior, Bureau of Land Management (1004-0114), Bureau Information Collection Clearance Officer (WO-630), 1849 C Street, N.W., Room 2134LM, Washington, D.C. 20240.

RECEIVED
BLM ARIZONA
2017 DEC 12 A 1:11
PHOENIX, ARIZONA

Van Eaton
34 Northridge Circle
Wickenburg, AZ 85390

RECEIVED
BLM AZ STATE OFFICE

2017 DEC 12 A 1:16

PHOENIX, ARIZONA

BLM
Lands/Rec Planning
One N Central Ave
Phoenix, AZ 85004-2203

PHOENIX AZ 852

09 DEC 2017 PM 9:1



85004-442700



Van Eaton
34 Northridge Circle
Wickenburg, AZ 85390

RECEIVED
BLM AZ STATE OFFICE


2017 DEC 12 A 1:16

PHOENIX, ARIZONA

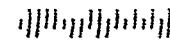
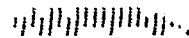
BLM
Lands/Rec Planning
One N Central Ave
Phoenix, AZ 85004-2203

PHOENIX AZ 852

DEC 2017 PM 9:1



85004-442700



United States Department of the Interior
Bureau of Land Management
 DIV OF LANDS, MINRLS & ENERGY
 ONE N CENTRAL AVE
 PHOENIX, AZ 85004 -4427
 Phone: 602-417-9200

Receipt

No: 4042260

| | |
|---|--|
| Transaction #: 4153552 | |
| Date of Transaction: 12/14/2017 | |
| CUSTOMER: | |
| JAMIESON VAN EATON 34 NORTHRIDGE CIR WICKENBURG, AZ 85390-3513 US | |

| LINE # | QTY | DESCRIPTION | REMARKS | UNIT PRICE | TOTAL |
|---------------|------|--|------------|------------|----------------|
| 1 | 1.00 | LOCATABLE MINERALS / MINING CLAIMS- NOT NEW-UNADJUD, ONE AUTH NO. ONLY / MINING CLAIM MONEY RECEIVED CASES: AMC425565/\$30.00 | POL 2017/1 | - n/a - | 30.00 |
| TOTAL: | | | | | \$30.00 |

| PAYMENT INFORMATION | | | |
|---------------------|-----------|---|----------------------|
| 1 | AMOUNT: | 30.00 | POSTMARKED: N/A |
| | TYPE: | CHECK | RECEIVED: 12/13/2017 |
| | CHECK NO: | 3896 | |
| | NAME: | VAN EATON, JAMIESON 34 NORTHRIDGE CIR WICKENBURG AZ 85390-3513 US | |

| |
|----------------|
| REMARKS |
| |

This receipt was generated by the automated BLM Collections and Billing System and is a paper representation of a portion of the official electronic record contained therein.

Run Date: 08/28/17

Run Time: 12:44 PM

**DEPARTMENT OF THE INTERIOR
BUREAU OF LAND MANAGEMENT
MINING CLAIMS**

MC Maintenance Fees Paid Through the BLM Pay Portal

CBS Receipt: 3951276

Printed For Lead File # AMC425564

Agency Tracking ID: 1503439258

Assessment Year: 2018

Number of BLM Serial Nr: 15

Paid On: 08/22/2017

Total Amount Paid: \$2,325.00

| Claim Name | BLM Serial No | Lead File No | Amount Paid |
|----------------------|---------------|--------------|-------------|
| ORION LOST GULCH NO5 | AMC425564 | AMC425564 | \$155.00 |
| KIL CULLEN DIG NO 1 | AMC429506 | AMC429506 | \$155.00 |
| KIL CULLEN DIG NO 2 | AMC429507 | AMC429506 | \$155.00 |
| KIL CULLEN DIG NO 3 | AMC429508 | AMC429506 | \$155.00 |
| KIL CULLEN DIG NO 4 | AMC429509 | AMC429506 | \$155.00 |
| KIL CULLEN DIG NO 5 | AMC429510 | AMC429506 | \$155.00 |
| KIL CULLEN DIG NO 6 | AMC429511 | AMC429506 | \$155.00 |
| VULTURE CLOUD NO 3 | AMC430221 | AMC430219 | \$155.00 |
| KILLCULLEN DIG #7 | AMC430292 | AMC430292 | \$155.00 |
| KILLCULLEN DIG #11 | AMC430293 | AMC430292 | \$155.00 |
| KILLCULLEN DIG #8 | AMC430295 | AMC430295 | \$155.00 |
| KILLCULLEN DIG #9 | AMC430296 | AMC430295 | \$155.00 |
| KILLCULLEN DIG 14 | AMC430367 | AMC430367 | \$155.00 |
| KILLCULLEN DIG 15 | AMC430368 | AMC430367 | \$155.00 |
| HARP 1 | AMC442188 | AMC442188 | \$155.00 |

United States Department of the Interior
Bureau of Land Management
 BUSINESS & SUPPORT SVCS DIV
 ONE N CENTRAL AVE SUITE 800
 PHOENIX, AZ 85004 -4427
 Phone: 602-417-9200

Receipt

No: 3951276

| | |
|--|---|
| Transaction #: 4061006 | |
| Date of Transaction: 08/22/2017 | |
| CUSTOMER: | |
| | BRIAN T CULLEN P.O. BOX 630 MANSON, WA 98831 US |

| LINE # | QTY | DESCRIPTION | REMARKS | UNIT PRICE | TOTAL |
|---------------|------|---|---------|------------|-------------------|
| 1 | 1.00 | LOCATABLE MINERALS / MINING CLAIMS- NOT NEW-UNADJUD, ONE AUTH NO. ONLY / MINING CLAIM MONEY RECEIVED CASES: AMC425564/\$2325.00 | | - n/a - | 2325.00 |
| TOTAL: | | | | | \$2,325.00 |

| PAYMENT INFORMATION | | | |
|---|---------------|--|----------------------|
| NOTE: Items will appear on credit card statement as "BLM O Mining Claim". | | | |
| 1 | AMOUNT: | 2325.00 | POSTMARKED: N/A |
| | TYPE: | CREDIT CARD | RECEIVED: 08/22/2017 |
| | NAME: | BRIAN T CULLEN P.O. BOX 630 MANSON WA 98831 US | |
| | CARD NO: | XXXXXXXXXXXX0116 | AUTH CODE: 587294 |
| | NAME ON CARD: | BRIAN T CULLEN | |
| | EXPIRES: | 10/2020 | |
| | SIGNATURE: | | |

| |
|---------|
| REMARKS |
| |

This receipt was generated by the automated BLM Collections and Billing System and is a paper representation of a portion of the official electronic record contained therein.

UNITED STATES
DEPARTMENT OF THE INTERIOR
BUREAU OF LAND MANAGEMENT
MAINTENANCE FEE WAIVER CERTIFICATION

293

AMC 443345
AMC 425564
AMC 428 258
FORM APPROVED
OMB NO. 1004-0114
Expires: October 31, 2016
AMC 443129

SEE INSTRUCTIONS ON PAGE 2

- This small miner waiver is filed for the assessment year beginning on September 1, 2017 and ending on September 1, 2018.
- The undersigned and all related parties owned ten or fewer mining claims, mill, or tunnel sites located and maintained on Federal lands in the United States of America on September 1, 2017.
- The undersigned have performed the assessment work required by law for each mining claim listed prior to filing this waiver and understand that by filing this form, the undersigned must file an affidavit of assessment work with the Bureau of Land Management (BLM) by the December 30th following the filing of this waiver.
- The undersigned understand that if the assessment work obligation has not yet come due under 30 U.S.C. 28 (for those claims in their first assessment year only), a notice of intent to hold reciting this condition must be recorded by the December 30th following the filing of this waiver.
- The undersigned understand that mill and tunnel sites may also be listed on this waiver and be waived from payment of the maintenance fee, and that a notice of intent to hold for these sites is required to be filed with the BLM by the December 30th following the filing of this waiver.
- The undersigned understand and acknowledge that pursuant to 43 U.S.C. 1212 and 18 U.S.C. 1001, the filing or recording of a false, fictitious, or fraudulent document with the BLM may result in a fine of up to \$250,000, a prison term not to exceed five years, or both.
- The mining claims, mill or tunnel sites for which this waiver from payment of the maintenance fees is requested are:

| CLAIM OR SITE NAME | BLM RECORDATION SERIAL NUMBER |
|--|-------------------------------|
| 1. Red Rock NO 2 | ✓ 425565 |
| 2. HP5 | 428 258 |
| 3. J Swilling 1 - Sig of Dave LAMBLY on WVR #295 | 443345 |
| 4. J Swilling 2 | 443346 |
| 5. Tegner NO. 1 | 443129 |
| 6. | |
| 7. | |
| 8. | |
| 9. | |
| 10. | |

The owner(s) (claimants) of the above mining claims and sites are:

NEW ADDRESS

5 of Jamieson Van Eaton
(Owner's Name - Please Print)

34 Northridge Circle
(Owner's Mailing Address)

Wickenburg
(City)

AZ
(State)

85390
(Zip Code)

Jameson Van Eaton
(Owner's Signature)

ENTERED SEP 29 2017
AC 170 - Address updated PB

ENTERED
AC 483
SEP 15 2017
BY: PB

(Owner's Name - Please Print) _____ (Owner's Signature) _____

(Owner's Mailing Address) _____ (City) _____ (State) _____ (Zip Code) _____

(Owner's Name - Please Print) _____ (Owner's Signature) _____

(Owner's Mailing Address) _____ (City) _____ (State) _____ (Zip Code) _____

(Owner's Name - Please Print) _____ (Owner's Signature) _____

(Owner's Mailing Address) _____ (City) _____ (State) _____ (Zip Code) _____

(Continued on page 2)

2. person on 443345-46 is on WAIVER # 295.
AC 297 removed.

(9)

UNITED STATES
DEPARTMENT OF THE INTERIOR
BUREAU OF LAND MANAGEMENT
MAINTENANCE FEE WAIVER CERTIFICATION

295

FORM APPROVED
OMB NO. 1004-0114
Expires: October 31, 2016

AMC 443345

SEE INSTRUCTIONS ON PAGE 2

- This small miner waiver is filed for the assessment year beginning on September 1, 2017 and ending on September 1, 2018.
- The undersigned and all related parties own ten or fewer mining claims, mill, or tunnel sites located and maintained on Federal lands in the United States of America on September 1, 2017.
- The undersigned have performed the assessment work required by law for each mining claim listed prior to filing this waiver and understand that by filing this form, the undersigned must file an affidavit of assessment work with the Bureau of Land Management (BLM) by the December 30th following the filing of this waiver.
- The undersigned understand that if the assessment work obligation has not yet come due under 30 U.S.C. 28 (for those claims in their first assessment year only), a notice of intent to hold reciting this condition must be recorded by the December 30th following the filing of this waiver.
- The undersigned understand that mill and tunnel sites may also be listed on this waiver and be waived from payment of the maintenance fee, and that a notice of intent to hold for these sites is required to be filed with the BLM by the December 30th following the filing of this waiver.
- The undersigned understand and acknowledge that pursuant to 43 U.S.C. 1212 and 18 U.S.C. 1001, the filing or recording of a false, fictitious, or fraudulent document with the BLM may result in a fine of up to \$250,000, a prison term not to exceed five years, or both.
- The mining claims, mill or tunnel sites for which this waiver from payment of the maintenance fees is requested are:

| CLAIM OR SITE NAME | BLM RECORDATION SERIAL NUMBER |
|--------------------|-------------------------------|
| 1. J Swilling 1 | 443345 |
| 2. J Swilling 2 | 443346 |
| 3. J Swilling 3 | 443347 |
| 4. J Swilling 1 | 443345 |
| 5. J Swilling 2 | 443346 |
| 6. | |
| 7. | |
| 8. | |
| 9. | |
| 10. | |

RECEIVED
BLM ARIZONA DISTRICT OFFICE
PHOENIX, ARIZONA
2017 AUG 17 P 3:08

The owner(s) (claimants) of the above mining claims and sites are:

New check

ENTERED SEP 21 2017
AC 170 Address
PB

304 Dave Lambley
(Owner's Name - Please Print)
c/o 34 Northridge Circle
(Owner's Mailing Address)

Dave Lambley
(Owner's Signature)
Wickenburg
(City)
AZ
(State)
85390
(Zip Code)

(Owner's Name - Please Print)
(Owner's Mailing Address)

(Owner's Signature)
(City)
(State)
(Zip Code)

(Owner's Name - Please Print)
(Owner's Mailing Address)

(Owner's Signature)
(City)
(State)
(Zip Code)

(Owner's Name - Please Print)
(Owner's Mailing Address)

(Owner's Signature)
(City)
(State)
(Zip Code)

ENTERED
Ac 483
SEP 15 2017
BY: PB

Does with WRA # 293

Customer Name Update Screen

System ID:MC

Name: VAN EATON JAMIESON

Proprietor #: 2313170 Renumber To:

Category: P - PRIVATE

Address: 34 NORTHRIDGE CIR

City: WICKENBURG

State: AZ

Zip: 853903513

- UNDELIVERABLE
- No Annual Reminders

Email:

Phone: 928-231-2148

(AZ 170)
ENTERED SEP 21 2017
Address Updated
fb

Customer details successfully saved for Customer Id 2313170

List of Proprietors

VAN EATON JAMIESON[2313170], 1417 VILLA DEL NORTE, , WICKENBURG, AZ, 853904423, P, MATCHED

↑
Previous Address

Select

Cancel

Customer Name Update Screen

System ID:MC

Name: LAMBLY DAVE

Proprietor #: 2120823

Renumber To:

Category: P - PRIVATE

Address: 34 NORTHRIDGE CIR

City: WICKENBURG

State: AZ

Zip: 853903513

- UNDELIVERABLE
- No Annual Reminders

Email:

Phone:

ENTERED 9/21 2017
 Address Updated
 ENTERED SEP 21 2017
 (AL (70) FB

Customer details successfully saved for Customer Id 2120823

| List of Proprietors |
|--|
| LAMBLY DAVE[2120823], 1842 E 2ND ST, , MESA, AZ, 852039034, P, MATCHED |
| <i>↑ Preview Address</i> |

Select

Cancel

DEPARTMENT OF THE INTERIOR
BUREAU OF LAND MANAGEMENT
MINING CLAIMS

MC Customer Information - With Serial No. and Claim Name
ACTIVE CLAIMS

Admin State: AZ

Geo State: AZ

LAMBLY DAVE
1842 E 2ND ST
MESA, AZ 85203-9034

CUSTOMER ID: 2120823

| <u>Serial No.</u> | <u>Claim Name/Number</u> | <u>Lead Serial No.</u> | <u>Disposition</u> |
|-------------------|--------------------------|------------------------|--------------------|
| AMC443345 | J SWILLING 1 | AMC443345 | ACTIVE |
| AMC443346 | J SWILLING 2 | AMC443345 | ACTIVE |
| AMC443347 | J SWILLING 3 | AMC443345 | ACTIVE |

Number of ACTIVE cases: 3

VAN EATON JAMIESON
1417 VILLA DEL NORTE
WICKENBURG, AZ 85390-4423

CUSTOMER ID: 2313170

| <u>Serial No.</u> | <u>Claim Name/Number</u> | <u>Lead Serial No.</u> | <u>Disposition</u> |
|-------------------|--------------------------|------------------------|--------------------|
| AMC425565 | RED ROCK NO 2 | AMC425564 | ACTIVE |
| AMC428258 | HP 5 | AMC428258 | ACTIVE |
| AMC443129 | TEGNER NO 1 | AMC443129 | ACTIVE |
| AMC443345 | J SWILLING 1 | AMC443345 | ACTIVE |
| AMC443346 | J SWILLING 2 | AMC443345 | ACTIVE |

Number of ACTIVE cases: 5

*AC PRO Entered
on all CLAIMS*

UNITED STATES DEPARTMENT OF THE INTERIOR
BUREAU OF LAND MANAGEMENT

MC NATIONWIDE CLAIMANT LISTING
September 21, 2017

| Cust | AZ CLAIMANT | National Total |
|---|----------------|-------------------|
| LAMBLY DAVE 1842 E 2ND ST MESA, AZ 85203-9034 | 3 | 3 |
| VAN EATON JAMIESON 1417 VILLA DEL NORTE WICKENBURG, AZ 85390-4423 | 5 | 5 |

**DEPARTMENT OF THE INTERIOR
BUREAU OF LAND MANAGEMENT
MINING CLAIMS**

MC Maintenance Fees Paid Through the BLM Pay Portal

CBS Receipt: 3649235

Printed For Lead File # **AMC425564**

Agency Tracking ID: 1472666153

Assessment Year: 2017

Number of BLM Serial Nr: 14

Paid On: 08/31/2016

Total Amount Paid: \$2,170.00

| Claim Name | BLM Serial No | Lead File No | Amount Paid |
|----------------------|---------------|--------------|-------------|
| ORION LOST GULCH NO5 | AMC425564 | AMC425564 | \$155.00 |
| KIL CULLEN DIG NO 1 | AMC429506 | AMC429506 | \$155.00 |
| KIL CULLEN DIG NO 2 | AMC429507 | AMC429506 | \$155.00 |
| KIL CULLEN DIG NO 3 | AMC429508 | AMC429506 | \$155.00 |
| KIL CULLEN DIG NO 4 | AMC429509 | AMC429506 | \$155.00 |
| KIL CULLEN DIG NO 5 | AMC429510 | AMC429506 | \$155.00 |
| KIL CULLEN DIG NO 6 | AMC429511 | AMC429506 | \$155.00 |
| VULTURE CLOUD NO 3 | AMC430221 | AMC430219 | \$155.00 |
| KILLCULLEN DIG #7 | AMC430292 | AMC430292 | \$155.00 |
| KILLCULLEN DIG #11 | AMC430293 | AMC430292 | \$155.00 |
| KILLCULLEN DIG #8 | AMC430295 | AMC430295 | \$155.00 |
| KILLCULLEN DIG #9 | AMC430296 | AMC430295 | \$155.00 |
| KILLCULLEN DIG 14 | AMC430367 | AMC430367 | \$155.00 |
| KILLCULLEN DIG 15 | AMC430368 | AMC430367 | \$155.00 |

**United States Department of the Interior
Bureau of Land Management
BUSINESS & SUPPORT SVCS DIV
ONE N CENTRAL AVE SUITE 800
PHOENIX, AZ 85004 -4427
Phone: (602) 417-9200**

Receipt

No: 3649235

| | |
|---|--|
| Transaction #: 3753235 | |
| Date of Transaction: 08/31/2016 | |
| CUSTOMER: | |
| TREENA L CULLEN P.O. BOX 3168 WICKENBURG, AZ 85358 US | |

| LINE # | QTY | DESCRIPTION | REMARKS | UNIT PRICE | TOTAL |
|---------------|------|--|---------|------------|-------------------|
| 1 | 1.00 | LOCATABLE MINERALS / MINING CLAIMS- NOT NEW-UNADJUD, ONE AUTH NO. ONLY / MINING CLAIM MONEY RECEIVED CASES: AMC425564/\$2170.00 | | - n/a - | 2170.00 |
| TOTAL: | | | | | \$2,170.00 |

| PAYMENT INFORMATION | | | |
|---|---------------|--|----------------------|
| NOTE: Items will appear on credit card statement as "BLM O Mining Claim". | | | |
| 1 | AMOUNT: | 2170.00 | POSTMARKED: N/A |
| | TYPE: | CREDIT CARD | RECEIVED: 08/31/2016 |
| | NAME: | TREENA L CULLEN P.O. BOX 3168 WICKENBURG AZ 85358 US | |
| | CARD NO: | XXXXXXXXXXXX2827 | AUTH CODE: 09114A |
| | NAME ON CARD: | TREENA L CULLEN | |
| | EXPIRES: | 10/2017 | |
| | SIGNATURE: | | |

| REMARKS |
|---------|
| |

This receipt was generated by the automated BLM Collections and Billing System and is a paper representation of a portion of the official electronic record contained therein.

UNITED STATES
DEPARTMENT OF THE INTERIOR
BUREAU OF LAND MANAGEMENT

MAINTENANCE FEE WAIVER CERTIFICATION

213

425564 430219
428258 435061
437268
FORM APPROVED
OMB NO. 1004-0114
Expires: October 31, 2016

SEE INSTRUCTIONS ON PAGE 2

- This small miner waiver is filed for the assessment year beginning on September 1, 2016 and ending on September 1, 2017.
- The undersigned and all related parties owned ten or fewer mining claims, mill, or tunnel sites located and maintained on Federal lands in the United States of America on September 1, 2016.
- The undersigned have performed the assessment work required by law for each mining claim listed prior to filing this waiver and understand that by filing this form, the undersigned must file an affidavit of assessment work with the Bureau of Land Management (BLM) by the December 30th following the filing of this waiver.
- The undersigned understand that if the assessment work obligation has not yet come due under 30 U.S.C. 28 (for those claims in their first assessment year only), a notice of intent to hold reciting this condition must be recorded by the December 30th following the filing of this waiver.
- The undersigned understand that mill and tunnel sites may also be listed on this waiver and be waived from payment of the maintenance fee, and that a notice of intent to hold for these sites is required to be filed with the BLM by the December 30th following the filing of this waiver.
- The undersigned understand and acknowledge that pursuant to 43 U.S.C. 1212 and 18 U.S.C. 1001, the filing or recording of a false, fictitious, or fraudulent document with the BLM may result in a fine of up to \$250,000, a prison term not to exceed five years, or both.
- The mining claims, mill or tunnel sites for which this waiver from payment of the maintenance fees is requested are:

| CLAIM OR SITE NAME | BLM RECORDATION SERIAL NUMBER |
|------------------------|-------------------------------|
| 1. LAST HOPE LODGE 1 | 437169 437268 |
| 2. LAST HOPE LODGE 2 | 437170 437269 |
| 3. KILLCULLEN DIG NO 7 | 426095 - CLOSED |
| 4. AJAX | 435061 |
| 5. Red Rock No 2 | 425565 |
| 6. Red Cloud No 3 | 430220 |
| 7. HP 5 | 428258 |
| 8. | |
| 9. | |
| 10. | |

WILLIAM WENZ SIGNATURE ON SEPARATE WAIVER # 550.

RECEIVED
BLM AZ STATE OFFICE
2016 AUG 15 P 3:00
PHOENIX, ARIZONA

The owner(s) (claimants) of the above mining claims and sites are:

| | |
|---|---|
| <p>Jamieson Van Eaton (Owner's Name - Please Print)</p> <p>1417 Villa Del Norte (Owner's Mailing Address)</p> | <p><i>Jamieson Van Eaton</i> (Owner's Signature)</p> <p>Wickenburg AZ 85390 (City) (State) (Zip Code)</p> |
| <p><i>with [unclear]</i> (Owner's Name - Please Print)</p> <p>(Owner's Mailing Address)</p> | <p>(Owner's Signature)</p> <p>(City) (State) (Zip Code)</p> |
| <p>(Owner's Name - Please Print)</p> <p>(Owner's Mailing Address)</p> | <p>(Owner's Signature)</p> <p>(City) (State) (Zip Code)</p> |
| <p>(Owner's Name - Please Print)</p> <p>(Owner's Mailing Address)</p> | <p>(Owner's Signature)</p> <p>(City) (State) (Zip Code)</p> |

(Continued on page 2)

ENTERED
483
SEP 06 2016
BY: *for*

EXCEPT 426095

NOTICE SENT THAT AMC 426095 CLOSED. 19 SEP 16 10

NW

PHOENIX, ARIZONA

SHIP VNS 12 P 3-00

BLM VA STATE OFFICE
RECEIVED



Van Eaton
1417 Villa del Norte
Wickenburg, AZ 85390

BILLINGS MT 591

09 AUG 2016 PM 2 L



RECEIVED
BLM AZ STATE OFFICE

2016 AUG 15 P 3:00

PHOENIX, ARIZONA

BLM
Lands/Recreation
One N Central Ave
Phoenix, AZ 85004-2203

8500494427



DEPARTMENT OF THE INTERIOR
BUREAU OF LAND MANAGEMENT
MINING CLAIMSMC Customer Information - With Serial No. and Claim Name
ACTIVE CLAIMS

Admin State: AZ

Geo State: AZ

VAN EATON JAMIESON
1417 VILLA DEL NORTE
WICKENBURG, AZ 85390-4423

CUSTOMER ID: 2313170

| <u>Serial No.</u> | <u>Claim Name/Number</u> | <u>Lead Serial No.</u> | <u>Disposition</u> |
|-------------------|--------------------------|------------------------|--------------------|
| AMC425564 | ORION LOST GULCH NO5 | AMC425564 | ACTIVE |
| AMC425565 | RED ROCK NO 2 | AMC425564 | ACTIVE |
| AMC428258 | HP 5 | AMC428258 | ACTIVE |
| AMC430220 | RED CLOUD NO 3 | AMC430219 | ACTIVE |
| AMC430221 | VULTURE CLOUD NO 3 | AMC430219 | ACTIVE |
| AMC435061 | AJAX | AMC435061 | ACTIVE |
| AMC437268 | LAST HOPE LODE 1 | AMC437268 | ACTIVE |
| AMC437269 | LAST HOPE LODE 2 | AMC437268 | ACTIVE |

Number of ACTIVE cases: 8

When Recorded Return Document to:

425564
430219
411906

Check here is this is a change of address.

Telephone: _____

E-mail address: _____

AFFIDAVIT OF PERFORMANCE OF ANNUAL WORK

1. State of Arizona, County of Maricopa ss:

2. I (Name) Jamieson Van Eaton

3. Reside at (Address) 1417 Villa Del Norte

City Wickenburg County Maricopa

RECEIVED
BLM AZ STATE OFFICE
PHOENIX, ARIZONA
2016 AUG 15 PM 2: 57
BLM
Date
Stamp

State AZ Zip 85390 being duly sworn, depose and say that I am a citizen of the United States, more than eighteen years of age, and that all of the facts set forth in this affidavit, subject to the provisions and penalties of 18 U.S.C. 1001 pertaining to the filing of false, fictitious, or fraudulent statements with the United States, are true and correct according to the best of my knowledge, information and belief.

4. Owner's name and address (If not shown in Items 1-3 above). _____

5. That I am personally acquainted with the mining claim(s). The work and improvements were made by and at the expense of the owner(s) of said claim(s). Said contiguous group of claims, listed on this document, are situated in the

_____ (optional) Mining District; _____ County, Arizona.

| Line No. | AMC NUMBER | CLAIM/SITE NAME | COUNTY RECORDER DATA (If available) | TWP | RNG | SEC |
|----------|------------|----------------------|-------------------------------------|-----|-----|-----|
| 1 | 425565 | RED ROCK NO 2 | 20131043813 | 6N | 6W | 25 |
| 2 | 430220 | RED CLOUD NO 3 | 20150051136 | 6N | 6W | 25 |
| 3 | 430221 | VULTURE CLOUD NO3 | 20150051143 | 6N | 6W | 23 |
| 4 | 430222 | VULTURE CLOUD NO4 | 20150051142 | 6N | 6W | 23 |
| 5 | 425564 | ORION LOST GULCH NO5 | 20131043812 | 6N | 6W | 23 |
| 6 | 430219 | RED CLOUD NO 2 | 20150057141 | 6N | 6W | 25 |

Form: MCF108
Revised July 2014
Page 1 of 2

ENTERED
AUG 17 2016
BY: RAM

BLM
Date
Stamp

2016 AUG 15 PM 2:57
PHOENIX, ARIZONA

RECEIVED
BLM AZ STATE OFFICE

| | | | | | | |
|----|--------|---------------------|-------------|----|---|-----|
| 7 | 411906 | Harley's Providence | 20130756133 | 6N | 6 | 257 |
| 8 | | | | | | |
| 9 | | | | | | |
| 10 | | | | | | |

6. That between the dates starting at 12 o'clock noon on September 1, 20 15 and ending at 12 o'clock noon on September 1, 20 16 at least \$ 700 dollars worth of work and improvements were done and performed upon said claim(s) or upon one or more of a contiguous group of claims for the benefit of all, wholly or partly outside of a contiguous group of claims for the benefit of all, not including the location work.


7. That the following persons were employed to perform the work and improvements described herein: self

8. That the work and improvements performed were: repair & maintain existing roads

9. Dated: 16 June 2016 Signature: Janet Lemons

SUBSCRIBED AND SWORN TO before me, a Notary Public, this 16TH day of June 20 16

By: Janet Lemons
Notary Public: Janet Lemons
My Commission Expires 6/6/17



Bureau of Land Management
Arizona State Office
www.blm.gov/az

No. of Claims: 7 x \$10 = \$70.00
Check No.: 3748 Init. AL
Receipt No.: 3631806
For BLM Use Only

check # 3748

Form: MCF108
Revised July 2014
Page 2 of 2

Van Eaton
1417 Villa Del Norte
Wickenburg, AZ 85390

BILLINGS MT 591

09 AUG 2016 PM 2 L



RECEIVED
BLM AZ STATE OFFICE

2016 AUG 15 PM 2:57

PHOENIX, ARIZONA

BLM
Lands/Recreation
One N Central Ave
Phoenix, AZ 85004-2203

8500484427




8500484427

Van Eaton
1417 Villa Del Norte
Wickenburg, AZ 85390

BILLINGS MT 591

09 AUG 2016 PM 2 L



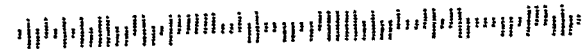
RECEIVED
BLM AZ STATE OFFICE

2016 AUG 15 PM 2:57

PHOENIX, ARIZONA

BLM
Lands/Recreation
One N Central Ave
Phoenix, AZ 85004-2203

850042203



United States Department of the Interior
Bureau of Land Management
 DIV OF LANDS, MINRLS & ENERGY
 ONE N CENTRAL AVE
 PHOENIX, AZ 85004 -4427
 Phone: 602-417-9200

Receipt

No: 3631806

| | |
|--|--|
| Transaction #: 3735610 | |
| Date of Transaction: 08/16/2016 | |
| CUSTOMER: | |
| JAMIESON VAN EATON 1417 VILLA DEL NORTE WICKENBURG, AZ 85390-4423 US | |

| LINE # | QTY | DESCRIPTION | REMARKS | UNIT PRICE | TOTAL |
|---------------|------|--|-----------------|------------|----------------|
| 1 | 1.00 | LOCATABLE MINERALS / MINING CLAIMS- NOT NEW-UNADJUD, ONE AUTH NO. ONLY / MINING CLAIM MONEY RECEIVED CASES: AMC425565/\$70.00 | POL 2016 - 7 | - n/a - | 70.00 |
| TOTAL: | | | | | \$70.00 |

| PAYMENT INFORMATION | | | |
|---------------------|-----------|--|------------------------|
| 1 | AMOUNT: | 70.00 | POSTMARKED: 08/09/2016 |
| | TYPE: | CHECK | RECEIVED: 08/15/2016 |
| | CHECK NO: | 3748 | |
| | NAME: | VAN EATON, LORRAINE L 1417 VILLA DEL NORTE WICKENBURG AZ 85390-4423 US | |

| |
|---------|
| REMARKS |
| |

This receipt was generated by the automated BLM Collections and Billing System and is a paper representation of a portion of the official electronic record contained therein.

When Recorded Return Document to:

Jamieson Van Eaton
1417 Villa Del Norte
Wickenburg AZ 85390

425516
425564
430219

Check here is this is a change of address.

Telephone: _____

E-mail address: _____

AFFIDAVIT OF PERFORMANCE OF ANNUAL WORK

1. State of Arizona, County of Maricopa ss:

2. I (Name) Jamieson Van Eaton

3. Reside at (Address) 1417 Villa Del Norte

City Wickenburg County Maricopa

RECEIVED
BLM AZ STATE OFFICE
2015 DEC 28 A 9:30
PHOENIX, ARIZONA
BLM
Date
Stamp

State AZ Zip 85390 being duly sworn, depose and say that I am a citizen of the United States, more than eighteen years of age, and that all of the facts set forth in this affidavit, subject to the provisions and penalties of 18 U.S.C. 1001 pertaining to the filing of false, fictitious, or fraudulent statements with the United States, are true and correct according to the best of my knowledge, information and belief.

4. Owner's name and address (If not shown in Items 1-3 above) _____

5. That I am personally acquainted with the mining claim(s). The work and improvements were made by and at the expense of the owner(s) of said claim(s). Said contiguous group of claims, listed on this document, are situated in the

_____ (optional) Mining District; _____ County, Arizona.

| Line No. | AMC NUMBER | CLAIM/SITE NAME | COUNTY RECORDER DATA (If available) | TWP | RNG | SEC |
|----------|------------|--------------------|-------------------------------------|-----|-----|-----|
| 1 | 425516 | HP4 | 20131033098 | 6N | 6W | 25 |
| 2 | 425565 | RED ROCK NO 2 | 20131043813 | 6N | 6W | 25 |
| 3 | 430219 | RED CLOUD NO 2 | 20150051141 | 6N | 6W | 25 |
| 4 | 430220 | RED CLOUD NO 3 | 20150051136 | 6N | 6W | 25 |
| 5 | 430221 | VULTURE CLOUD NO 3 | 20150051143 | 6N | 6W | 23 |
| 6 | 430222 | VULTURE CLOUD NO 4 | 2050051142 | 6N | 6W | 23 |

RAM

RECEIVED
 BLM AT STATE OFFICE
 2015 DEC 28 A 9:30
 PHOENIX, ARIZONA
 BLM
 Date
 Stamp

| | | | | | | |
|----|--|--|--|--|--|--|
| 7 | | | | | | |
| 8 | | | | | | |
| 9 | | | | | | |
| 10 | | | | | | |

6. That between the dates starting at 12 o'clock noon on September 1, 20 14 and ending at 12 o'clock noon on September 1, 20 15 at least \$ 600 dollars worth of work and improvements were done and performed upon said claim(s) or upon one or more of a contiguous group of claims for the benefit of all, wholly or partly outside of a contiguous group of claims for the benefit of all, not including the location work.

7. That the following persons were employed to perform the work and improvements described herein: Jameson Van Eaton

8. That the work and improvements performed were: road repair, fill holes; install/remove temporary shade structures

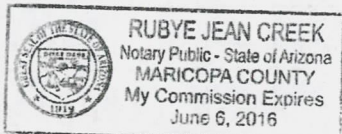
9. Dated: 12/18/2015 Signature: Jameson Van Eaton

SUBSCRIBED AND SWORN TO before me, a Notary Public, this 18th day of Dec 20 15

By: Rubye JC Cret

Notary Public Rubye JC Cret

My Commission Expires 6/6/2016



Bureau of Land Management
Arizona State Office

No. of Claims: 6 x \$10 = \$60.00
 Check No.: 3699 Init. AA
 Receipt No.: 3661690
 For BLM Use Only

Van Eaton
1417 Vill del Norte
Wickenburg AZ 85390

PHOENIX AZ 852

23 DEC 2015 PM 2 L



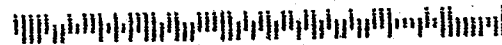
RECEIVED
BLM AZ STATE OFFICE

2015 DEC 28 A 9 14

PHOENIX, ARIZONA

BLM
Lands/Recreation & Planning
One N Central Ave
Phoenix AZ 85004-2203

85004442700



United States Department of the Interior
Bureau of Land Management
 LANDS/RECREATION & PLANNING
 ONE N CENTRAL AVE
 PHOENIX, AZ 85004 -2203
 Phone: 602-417-9200

Receipt

No: 3461690

| | |
|--|--|
| Transaction #: 3561515 | |
| Date of Transaction: 12/29/2015 | |
| CUSTOMER: | |
| JAMIESON VAN EATON 1417 VILLA DEL NORTE WICKENBURG, AZ 85390-4423 US | |

| LINE # | QTY | DESCRIPTION | REMARKS | UNIT PRICE | TOTAL |
|---------------|------|---|-----------------|------------|----------------|
| 1 | 1.00 | LOCATABLE MINERALS / MINING CLAIMS- NOT NEW-UNADJUD, ONE AUTH NO. ONLY / MINING CLAIM MONEY RECEIVED CASES: AMC425516/\$60.00 | POL - 6 2015 | - n/a - | 60.00 |
| TOTAL: | | | | | \$60.00 |

| PAYMENT INFORMATION | | | |
|---------------------|-----------|--|------------------------|
| 1 | AMOUNT: | 60.00 | POSTMARKED: 12/23/2015 |
| | TYPE: | CHECK | RECEIVED: 12/28/2015 |
| | CHECK NO: | 3699 | |
| | NAME: | VAN EATON, LORRAINE 1417 VILLA DEL NORTE WICKENBURG AZ 85390-4423 US | |

| |
|---------|
| REMARKS |
| |

This receipt was generated by the automated BLM Collections and Billing System and is a paper representation of a portion of the official electronic record contained therein.

UNITED STATES
DEPARTMENT OF THE INTERIOR
BUREAU OF LAND MANAGEMENT
MAINTENANCE FEE WAIVER CERTIFICATION

332
CAH

FORM APPROVED
OMB NO. 1004-0114
Expires: October 31, 2016

411906
428258
425564
430219

SEE INSTRUCTIONS ON PAGE 2

1. This small miner waiver is filed for the assessment year beginning on September 1, 2015 and ending on September 1, 2016.
2. The undersigned and all related parties owned ten or fewer mining claims, mill, or tunnel sites located and maintained on Federal lands in the United States of America on September 1, 2015.
3. The undersigned have performed the assessment work required by law for each mining claim listed prior to filing this waiver and understand that by filing this form, the undersigned must file an affidavit of assessment work with the Bureau of Land Management (BLM) by the December 30th following the filing of this waiver.
4. The undersigned understand that if the assessment work obligation has not yet come due under 30 U.S.C. 28 (for those claims in their first assessment year only), a notice of intent to hold reciting this condition must be recorded by the December 30th following the filing of this waiver.
5. The undersigned understand that mill and tunnel sites may also be listed on this waiver and be waived from payment of the maintenance fee, and that a notice of intent to hold for these sites is required to be filed with the BLM by the December 30th following the filing of this waiver.
6. The undersigned understand and acknowledge that pursuant to 43 U.S.C. 1212 and 18 U.S.C. 1001, the filing or recording of a false, fictitious, or fraudulent document with the BLM may result in a fine of up to \$250,000, a prison term not to exceed five years, or both.
7. The mining claims, mill or tunnel sites for which this waiver from payment of the maintenance fees is requested are:

| CLAIM OR SITE NAME | BLM RECORDATION SERIAL NUMBER |
|--|-------------------------------|
| 1. Harley's Providence | 411906 ✓ |
| 2. HP5 | 428258 |
| 3. Orion Lost Gulch No 5 | 425564 |
| 4. Red Rock No 2 | 425565 |
| 5. Red Cloud No 2 QCD filed 7/23/15 (No longer an owner) X | 430219 W/A |
| 6. Red Cloud No 3 | 430220 |
| 7. Vulture Cloud No 3 | 430221 |
| 8. | |
| 9. | |
| 10. | |

The owner(s) (claimants) of the above mining claims and sites are:

| | |
|---|--|
| <p><u>Jamieson Van Eaton</u> (Owner's Name - Please Print)</p> <p><u>1417 Villa Del Norte</u> (Owner's Mailing Address)</p> | <p><u>Jamieson Van Eaton</u> (Owner's Signature)</p> <p><u>Wickenburg</u> <u>AZ</u> <u>85390</u> (City) (State) (Zip Code)</p> |
| <p>_____ (Owner's Name - Please Print)</p> <p>_____ (Owner's Mailing Address)</p> | <p>_____ (Owner's Signature)</p> <p>_____ (City) (State) (Zip Code)</p> |
| <p><u>AC 483</u> <u>ENTERED SEP 08 2015</u> <u>PB</u> <u>NW CHECK</u> <u>HOOD</u></p> <p>_____ (Owner's Name - Please Print)</p> <p>_____ (Owner's Mailing Address)</p> | <p>_____ (Owner's Signature)</p> <p>_____ (City) (State) (Zip Code)</p> |
| <p>_____ (Owner's Name - Please Print)</p> <p>_____ (Owner's Mailing Address)</p> | <p>_____ (Owner's Signature)</p> <p>_____ (City) (State) (Zip Code)</p> |

PHOENIX, ARIZONA
 2015 AUG 18 P 3:09
 BLM AZ STATE OFFICE
 RECEIVED

| | |
|-------------------------------|---------------------------|
| (Owner's Name - Please Print) | (Owner's Signature) |
| (Owner's Mailing Address) | (City) (State) (Zip Code) |
| | |
| (Owner's Name - Please Print) | (Owner's Signature) |
| (Owner's Mailing Address) | (City) (State) (Zip Code) |
| | |
| (Owner's Name - Please Print) | (Owner's Signature) |
| (Owner's Mailing Address) | (City) (State) (Zip Code) |
| | |
| (Owner's Name - Please Print) | (Owner's Signature) |
| (Owner's Mailing Address) | (City) (State) (Zip Code) |

18 U.S.C. 1001 and 43 U.S.C. 1212 make it a crime for any person knowingly and willfully to make to any department or agency of the United States any false, fictitious or fraudulent statements or representations as to any matter within its jurisdiction.

INSTRUCTIONS

1. This certification is made under the provisions of 43 U.S.C. § 1744 and 30 U.S.C. § 28-28k and the regulations thereunder (43 CFR Part 3830).
2. The claimant(s) must fill in the dates in paragraph 1 for the beginning and ending of the assessment year for which this waiver is sought.
3. The claimant(s) must fill in the date in paragraph 2 for the beginning of the assessment year for which this waiver is sought.
4. All claim and site names and BLM Serial numbers must be listed for the mining claims, mill sites, and tunnel sites for which the waiver is sought.
5. All owners of the mining claims, mill sites, and tunnel sites and their addresses must be given.
6. This waiver form must be signed by all the claimants or their designated agent, in original form. If an agent is designated, a notarized designation of agent, signed by all of the claimants with proper address given, must be submitted with this waiver.
7. This form must be filed no later than September 1st for the upcoming assessment year in the BLM State Office where the mining claims or sites are recorded, or the waiver cannot be granted by the BLM. (Example: To obtain a waiver for the assessment year 2012, which begins on September 1, 2011, you must qualify for and file for a waiver no later than September 1, 2011, in the proper BLM State Office.)
8. For all mining claims which require assessment work, you must record a affidavit of labor on or before the December 30th immediately following the filing of this waiver. For all other mining claims or sites waived, you must record a notice of intent to hold on or before the December 30th immediately following the filing of this waiver.
9. Mill and tunnel sites may also be listed on this waiver and be waived from payment of the maintenance fee. A notice of intent to hold for these sites is required to be filed by the December 30th following the filing of this waiver.

RECEIVED
 BLM ARIZONA OFFICE
 2015 AUG 18 P 3:00
 PHOENIX, ARIZONA

FOR OFFICIAL USE ONLY

8/12/2015

BLM - PLEASE NOTE

ASSESSMENT OF LABOR AFFIDAVIT

WILL BE SUBMITTED ~~PRIO~~ ~~RETTED~~

DEC 30TH 2015.

BLM AZ STATE OFFICE

2015 AUG 18 P 3:09

Thanks

PHOENIX, ARIZONA

411906
 428258
 425564
 430219

NOTICE OF INTENTION TO HOLD MINING CLAIMS/SITES

When Recorded Return Document to:

Jamieson Van Eaton
1417 Villa Del Norte
Wickenburg, AZ 85390

RECEIVED
 BLM AZ STATE OFFICE
 PHOENIX, ARIZONA
 2015 AUG 18 P 3:09
 BLM
 Date
 Stamp

Check here if this is a change of address.
 Telephone: _____
 E-mail Address: _____

I (We) intend to hold the claims(s) and/or site(s) listed below for the calendar year 2016, and I (We) have filed or will file a Notice of Intent to Hold in the county where the claim (s) is located.

Reason for filing a Notice of Intent to Hold instead of an assessment work filing (check one):

- Maintenance fee was paid to maintain claim(s) during this assessment year.
- Mill or tunnel sites.
- Claim(s) was located during the current assessment year.
- BLM has deferred assessment work (attach copy of decision granting deferment, or pending petition for deferment including date petition was filed.)

| Line No. | AMC NUMBER | CLAIM/SITE NAME | COUNTY RECORDER DATA (if available) | TWP | RNG | SEC |
|----------|------------|----------------------|-------------------------------------|---------------------------------|-----|-----|
| 1 | 411906 | Harley's Providence | 20130756133 | 6N | 6W | 27 |
| 2 | 428258 | HP5 | 20140382823 | 6N | 6W | 36 |
| 3 | 425564 | Orion Lost Gulch No5 | 20131043812 | 6N | 6W | 23 |
| 4 | 425565 | Red Rock No2 | 20131043813 | 6N | 6W | 25 |
| 5 | 430219 | Red Cloud No2 | 20150051141 | 6N | 6W | 25 |
| 6 | 430220 | Red Cloud No3 | 20150051136 | 6 N ^N 912 | 6W | 25 |
| 7 | 430221 | Vulture Cloud#3 | 20150051143 | 6N | 6W | 23 |
| 8 | | | | | | |
| 9 | | | | | | |
| 10 | | | | | | |

RAM

NOTICE OF INTENTION TO HOLD MINING CLAIMS/SITES
page 2

RECEIVED
BLM AZ STATE OFFICE
PHOENIX, ARIZONA
2015 AUG 18 P 3:09
BLM
Date
Stamp

1. State of Arizona, County of Maricopa
2. I (Name) Jamieson Van Eaton
3. Reside at (Address) 1417 Villa Del Norte

City Wickenburg County Maricopa State AZ Zip 85390 being duly sworn, depose and say that I am a citizen of the United States, more than eighteen years of age, that all of the facts set forth in this notice, subject to the provisions and penalties of 18 U.S.C. 1001 pertaining to the filing of false, fictitious, or fraudulent statements with the United States, are true and correct according to the best of my knowledge, information and belief.

4. Owner's name and address (If not shown in Items 1-3 above). _____

5. Dated: 8/10/2015 Signature: Jamieson Van Eaton

Bureau of Land Management
Arizona State Office
www.blm.gov/az

No. of Claims: 1 x \$10 = \$10.00
Check No: 3666 Init. AA
Receipt No.: 3370095
For BLM Use Only

United States Department of the Interior
Bureau of Land Management
 LANDS/RECREATION & PLANNING
 ONE N CENTRAL AVE
 PHOENIX, AZ 85004 -2203
 Phone: 602-417-9200

Receipt

No: 3370695


| | |
|---|--|
| Transaction #: 3468855 | |
| Date of Transaction: 08/19/2015 | |
| CUSTOMER: | |
| ENTERED INTO COMPUTER JAMIESON VAN EATON 1417 VILLA DEL NORTE WICKENBURG,AZ 85390-4423 US | |

| LINE # | QTY | DESCRIPTION | REMARKS | UNIT PRICE | TOTAL |
|---------------|------|---|--|------------|----------------|
| 1 | 1.00 | LOCATABLE MINERALS / MINING CLAIMS-NOT NEW-UNADJUD,ONE AUTH NO. ONLY / MINING CLAIM MONEY RECEIVED CASES: AMC411906/\$70.00 | MAINT FEE WAIVER (7) 2016 / NOI (7) 2015 | - n/a - | 70.00 |
| TOTAL: | | | | | \$70.00 |

| PAYMENT INFORMATION | | | | | |
|---------------------|-----------|--|-------------|------------|--|
| 1 | AMOUNT: | 70.00 | POSTMARKED: | 08/14/2015 | |
| | TYPE: | CHECK | RECEIVED: | 08/18/2015 | |
| | CHECK NO: | 3666 | | | |
| | NAME: | VAN EATON, LORRAINE L 1417 VILLA DEL NORTE WICKENBURG AZ 85390-4423 US | | | |

| REMARKS |
|---------|
| |

This receipt was generated by the automated BLM Collections and Billing System and is a paper representation of a portion of the official electronic record contained therein.


 [Faint stamp and signature]

8/19/2015

MINING CLAIMS

MC Customer Information - With Serial No. and Claim Name
ACTIVE CLAIMS

Admin State: AZ

Geo State: AZ

VAN EATON JAMIESON
1417 VILLA DEL NORTE
WICKENBURG, AZ 85390-4423

CUSTOMER ID: 2313170

| <u>Serial No.</u> | <u>Claim Name/Number</u> | <u>Lead Serial No.</u> | <u>Disposition</u> |
|-------------------|--------------------------|------------------------|--------------------|
| AMC362692✓ | LAST HOPE WVR # 520 | AMC362692 | ACTIVE |
| AMC411906 | HARLEY'S PROVIDENCE | AMC411906 | ACTIVE |
| AMC425564 | ORION LOST GULCH NOS | AMC425564 | ACTIVE |
| AMC425565 | RED ROCK NO 2 | AMC425564 | ACTIVE |
| AMC428258 | HP 5 | AMC428258 | ACTIVE |
| AMC430220 | RED CLOUD NO 3 | AMC430219 | ACTIVE |
| AMC430221 | VULTURE CLOUD NO 3 | AMC430219 | ACTIVE |

WVLT # 332

Number of ACTIVE cases: 7

UNITED STATES DEPARTMENT OF THE INTERIOR
BUREAU OF LAND MANAGEMENT

MC NATIONWIDE CLAIMANT LISTING
September 08, 2015

| Cust | AZ CLAIMANT | National Total |
|---|----------------|-------------------|
| VAN EATON JAMIESON 1417 VILLA DEL NORTE WICKENBURG, AZ 85390-4423 | 7 | 7 |


Jamieson Van Eaton
1417 Villa Del Norte
Wickenburg, AZ 85390

RECEIVED
BLM AZ STATE OFFICE
2015 AUG 18 P 3:00
PHOENIX, ARIZONA

BLM
Lands/Recreation & Planning
One N Central Ave
Phoenix, AZ 85004-2203

BILLINGS MT 591

14 AUG 2015 PM 11



8500484427



UNITED STATES
DEPARTMENT OF THE INTERIOR
BUREAU OF LAND MANAGEMENT

FORM APPROVED
OMB NO.: 1004-0114
Expires: October 31, 2016

AMC 411906
414860
425564
428258

AFFIDAVIT OF ANNUAL ASSESSMENT WORK

WHEN RECORDED, MAIL DOCUMENT TO:

NAME: Jamieson Van Eaton

ADDRESS: 1417 Villa Del Norte

CITY, STATE, ZIP: Wickenburg, AZ 85390

FOR COUNTY RECORDER'S USE

No. of Claims 4

x \$10/claim

Total due BLM \$ 40⁰⁰

TO ALL WHOM IT MAY CONCERN:

1. The undersigned certifies that at least \$100 per claim was expended for development, labor and improvements, or equivalent value added, as the annual assessment work for the assessment year ending September 1, 2015 for the following contiguous unpatented mining claim(s), located in the County of Maricopa, in the State of Arizona.

| BLM Serial No. | Name of Claim | Tp Rg Sec Mer | | | | County Recordation Book and Page No. | Date |
|----------------|----------------------|------------------------|----|----|-----|--------------------------------------|-----------|
| | | Example: 13N 5E 14 MDM | | | | | |
| 411906 | Harley's Providence | 6N | 6W | 27 | 61a | 20130756133 | 8/20/2013 |
| 414860 | HP2 | 6N | 6W | 27 | 61a | 20130756137 | 8/20/2013 |
| 428258 | HP5 | 6N | 6W | 36 | 61a | 20140382823 | 6/12/2014 |
| 425564 | Orion Lost Gulch No5 | 6N | 6W | 23 | 61a | 20131043812 | 12/9/2013 |
| | | | | | | | |
| | | | | | | | |
| | | | | | | | |
| | | | | | | | |
| | | | | | | | |
| | | | | | | | |

RECEIVED
 BLM FIELD OFFICE
 2015 JUN -8 P 3:31
 PHOENIX, ARIZONA

(Continued on page 2)

ENTERED
AUG 14 2015
BY: PM

RECEIPT # 3317560

markings sufficient to appropriately designate the corner of the claim to which it pertains and the name of the claim(s).

I hereby certify under penalty of perjury under the laws of the State of Arizona that the foregoing statements are true and correct:

Jameson Van... [Signature] Date: June 4, 2015
(Signature of person responsible for above statement)

Title 18 U.S.C. 1001 and 43 U.S.C. 1212 make it a crime for any person knowingly and willfully to make to any department or agency of the United States any false, fictitious or fraudulent statements or representations as to any matter within its jurisdiction.

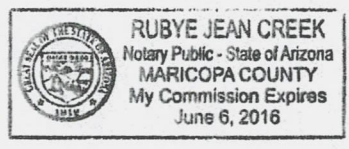
Notary Block

SUBSCRIBED AND SWORN TO before me, this 4th day of June 2015

By: [Signature]
(Signature of Affiant)

Title: Notary

My Commission Expires: June 6, 2016



INSTRUCTIONS

1. This is an optional form that may be used to satisfy the requirements for the Bureau of Land Management (BLM) under the provisions of 43 U.S.C. §1744 and 30 U.S.C. §28-28d and the regulations thereunder (43 CFR part 3835). Since local and State laws may vary, you should contact your local and State agencies where the claims are located to ensure all applicable laws and requirements are satisfied.
2. The claimant(s) must fill in the date in paragraph 1 for the applicable assessment year and the county and state where the claims are located.
3. All claim names, BLM serial numbers, legal descriptions, and original county recording information must be listed for the claims pertaining to this assessment notice.
4. The claimant(s) must complete paragraph 2 listing all labor or improvements which was performed on or did benefit the subject mining claims. The value and date of the labor or improvements must also be listed. The total amount of labor or improvements can be listed, but the total expenditure must equal at least \$100 for each claim.
5. The names and current mailing addresses of the person(s) performing the labor shall be listed in paragraph 3.
6. The name and current mailing address of each owner (claimant) of the claims shall be listed in paragraph 4. The mailing address shall be the owner's address and not the address of an agent or anyone representing the claimant. Be sure to note if there has been a change of address.
7. Paragraph 5 shall be completed to show the date it was verified that all monuments required by law were properly erected, all notices were posted, and that corners were appropriately designated for all claims listed.
8. An exact legible reproduction or duplicate (other than microfilm or other electronic media) of this affidavit or another type of affidavit of assessment work that you file or will file in the county where each claim is located, must be filed with the BLM on or before December 30 of the calendar year in which the assessment year ends. For mill or tunnel sites, a separate notice of intent to hold must be filed with the BLM on or before December 30. Requirements for filing a notice of intent to hold can be found at 43 CFR 3835.33.
9. A processing fee of \$10 for each claim listed must be remitted to the BLM along with this or any other affidavit of assessment work.

2015 JUN - 8 P 3: 37
PHOENIX, ARIZONA
BLM AZ STATE OFFICE

2. Type of labor and improvements (specify what was done and give the total value for that labor and improvement to show at least \$100 for each claim). If a geological, geochemical, or geophysical survey was performed, as per 30 U.S.C. 28-1, reference the title of the report of survey, give cost and date of the survey and report, and indicate it was filed with the County Recorder:

| Description of Work Performed | Value of Work Performed | Date Work Was Performed |
|---|-------------------------|-------------------------|
| maintenance & repair access roads; install/remove | \$400 ⁰⁰ | ending 6/3/2015 |
| temporary shade structures | ↓ | ↓ |
| | | |
| | | |

3. Name and mailing address of each person who performed the labor and improvements:

Name (please print)

Jamieson Van Eaton

Current Mailing Address (please print)

1417 Villa Del Norte, Wickenburg AZ 85390

4. Name and mailing address of each person who holds and claims the subject mining claim(s) for the valuable minerals contained therein. Be sure to indicate if there is a change of address:

Name (please print)

Jamieson Van Eaton

Current Mailing Address (please print)

1417 Villa Del Norte, Wickenburg AZ 85390

RECEIVED
 2015 JUN - 8 P 3:37
 PHOENIX, ARIZONA

5. The undersigned testifies that on the date of June 3, 2015, all monuments required by law were erected upon the subject claim(s), and all notices required by law were posted on the subject claim(s) or copies thereof were in place, and at said date, each corner monument bore or contained

NOTICES

THE PRIVACY ACT and 43 CFR 2.48(d) require that you be furnished with the following information in connection with the information requested by this form.

AUTHORITY: 30 U.S.C. §28-28d and 43 CFR part 3835 permit collection of the information requested by this form.

PRINCIPAL PURPOSE: The BLM will use the information you provide to document compliance with 43 U.S.C. 1744 and that assessment work has been completed in accordance with 30 U.S.C. § 28-28d and 43 CFR part 3835 in lieu of paying the maintenance fee for the mining claims listed on this form.

ROUTINE USES: The BLM will only disclose this information in accordance with the provisions at 43 CFR 2.56(b) and (c).

EFFECT OF NOT PROVIDING INFORMATION: Disclosure of the requested information is required by 30 U.S.C. § 28-28d and 43 CFR part 3835 for claimants qualified to perform assessment work in lieu of paying the maintenance fee. Failure to submit all the requested information or to complete this form will delay the BLM's processing of the form and may preclude the BLM's acceptance of the assessment work information, which may result in forfeiture of the mining claim(s) by the claimant.

THE PAPERWORK REDUCTION ACT requires us to inform you that:

Use of this form is optional. You must perform assessment if a waiver to pay the maintenance fee has been requested. This form is provided to help you attest that annual assessment work has been completed in lieu of paying the maintenance fee for your claim(s). Submission of the requested information is necessary to obtain or retain a benefit.

You do not have to respond to this or any other Federal agency-sponsored information collection unless it displays a valid OMB control number.

BURDEN HOURS STATEMENT: The estimated public reporting burden for this form is 30 minutes per response, including the time for reviewing instructions, gathering and maintaining data, and completing and reviewing the form. You may submit comments regarding the burden estimate or any other aspect of this form to: U.S. Department of the Interior, Bureau of Land Management (1004-0114), Bureau Information Collection Clearance Officer (WO-630), 1849 C Street, N.W., Room 2134LM, Washington, D.C. 20240.

BLM RECEIVED
2015 JUN -8 P 3:37
PHOENIX, ARIZONA

United States Department of the Interior
Bureau of Land Management
 LANDS/RECREATION & PLANNING
 ONE N CENTRAL AVE
 PHOENIX, AZ 85004 -2203
 Phone: 602-417-9200

Receipt

No: 3317560

| | |
|--|--|
| Transaction #: 3414754 | |
| Date of Transaction: 06/09/2015 | |
| CUSTOMER: | |
| JAMIESON VAN EATON 1417 VILLA DEL NORTE WICKENBURG, AZ 85390-4423 US | |

| LINE # | QTY | DESCRIPTION | REMARKS | UNIT PRICE | TOTAL |
|---------------|------|--|---------------------------|------------|----------------|
| 1 | 1.00 | LOCATABLE MINERALS / MINING CLAIMS- NOT NEW-UNADJUD, ONE AUTH NO. ONLY / MINING CLAIM MONEY RECEIVED CASES: AMC414860/\$50.00 | QCD - 1 / POL (4) 2015 | - n/a - | 50.00 |
| TOTAL: | | | | | \$50.00 |

| PAYMENT INFORMATION | | | |
|---------------------|-----------|---|------------------------|
| 1 | AMOUNT: | 50.00 | POSTMARKED: 06/05/2015 |
| | TYPE: | CHECK | RECEIVED: 06/08/2015 |
| | CHECK NO: | 3656 | |
| | NAME: | VANEATON, LORRAINE L 1417 VILLA DEL NORTE WICKENBURG AZ 85390-4423 US | |

| REMARKS |
|---------|
| |

This receipt was generated by the automated BLM Collections and Billing System and is a paper representation of a portion of the official electronic record contained therein.

RECEIPT ALSO FOR:

QCD 414860

POL 411906

414860

428258

~~425564~~ M

6/9/2015

Please apply \$10^p check enclosed

For AMC 42556TM Affidavit of
Labor, as applicable

RECEIVED
OFFICE
AUG 10 P 3:24

Thanks

PHOENIX, ARIZONA
Jameson Van Eaton

RECEIPT # 336 3912

United States Department of the Interior
Bureau of Land Management
 LANDS/RECREATION & PLANNING
 ONE N CENTRAL AVE
 PHOENIX, AZ 85004 -2203
 Phone: 602-417-9200

Receipt

No: 3363912

| | |
|--|--|
| Transaction #: 3461952 | |
| Date of Transaction: 08/11/2015 | |
| CUSTOMER: | |
| JAMIESON VAN EATON 1417 VILLA DEL NORTE WICKENBURG, AZ 85390-4423 US | |

| LINE # | QTY | DESCRIPTION | REMARKS | UNIT PRICE | TOTAL |
|---------------|------|--|-----------------|------------|----------------|
| 1 | 1.00 | LOCATABLE MINERALS / MINING CLAIMS- NOT NEW-UNADJUD, ONE AUTH NO. ONLY / MINING CLAIM MONEY RECEIVED CASES: AMC425564/\$10.00 | POL (1) 2015 | - n/a - | 10.00 |
| TOTAL: | | | | | \$10.00 |

| PAYMENT INFORMATION | | | | | |
|---------------------|-----------|--|-------------|------------|--|
| 1 | AMOUNT: | 10.00 | POSTMARKED: | 08/05/2015 | |
| | TYPE: | CHECK | RECEIVED: | 08/10/2015 | |
| | CHECK NO: | 3660 | | | |
| | NAME: | VAN EATON, LORRAINE L 1417 VILLA DEL NORTE WICKENBURG AZ 85390-4423 US | | | |

| REMARKS |
|--|
| THE AFFIDAVIT OF LABOR (POL) FORM WAS NOT ENCLOSED WITH PAYMENT. A SHORT NOTE REQUESTING THE PAYMENT BE APPLIED AS POL WAS ENCLOSED. |


This receipt was generated by the automated BLM Collections and Billing System and is a paper representation of a portion of the official electronic record contained therein.

FOR POL ON AMC 425564. KM

Van Eaton
1417 Villa Del Norte
Wickenburg AZ 85390

PHOENIX AZ 852

05 JUN 2015 PM 9 L



RECEIVED
BLM AZ STATE OFFICE

2015 JUN -8 P 3:31

PHOENIX, ARIZONA

BLM
Lands/Recreation & Planning
One N central Ave
Phoenix, AZ 85004-2203

85004442700



Van Eaton
1417 Villa Del Norte
Wickenburg, AZ 85390

BILLINGS MT 591

05 AUG 2015 PM 11



RECEIVED
BLM AZ STATE OFFICE

2015 AUG 10 P 3:24

PHOENIX, ARIZONA

BLM
Lands/Recreation & Planning
One N Central Ave
Phoenix, AZ 85004-2203

ATTN: Peann Myers

8500434427



411906
 414860
 425516
 428258
 425564

NOTICE OF INTENTION TO HOLD MINING CLAIMS/SITES

When Recorded Return Document to:

Jamieson Van Eaton
1417 Villa Del Norte
Wickenburg AZ 85390

RECEIVED
 BLM AZ DISTRICT OFFICE
 2014 DEC 12 P 3: 11
 PHOENIX, ARIZONA
 BLM
 Date
 Stamp

Check here if this is a change of address.
 Telephone: _____
 E-mail Address _____

I (We) intend to hold the claims(s) and/or site(s) listed below for the calendar year 20____, and I (We) have filed or will file a Notice of Intent to Hold in the county where the claim (s) is located.

Reason for filing a Notice of Intent to Hold instead of an assessment work filing (check one):

- Maintenance fee was paid to maintain claim(s) during this assessment year.
- Mill or tunnel sites.
- Claim(s) was located during the current assessment year.
- BLM has deferred assessment work (attach copy of decision granting deferment, or pending petition for deferment including date petition was filed.)

| Line No. | AMC NUMBER | CLAIM/SITE NAME | COUNTY RECORDER DATA (if available) | TWP | RNG | SEC |
|----------|------------------------------|---------------------|---|-----|-----|-----|
| 1 | 411906 | Harley's Providence | 20130756133 | 6N | 6W | 27 |
| 2 | 414860 HP2 918 | HP2 | 20130756134 | 6N | 6W | 27 |
| 3 | 425516 | HP4 | 20131033098 | 6N | 6W | 25 |
| 4 | 428258 | HP5 | 2014 ⁰³⁸²⁸²³ 0032 918 | 6N | 6W | 36 |
| 5 | 425564 | ORIONS LOST GULCH | 20131043812 | 6N | 6W | 23 |
| 6 | 425565 | Red Rock No. 2 | 20131043813 | 6N | 6W | 25 |
| 7 | | | | | | |
| 8 | | | | | | |
| 9 | | | | | | |
| 10 | | | | | | |

Form: MCF110
 Revised Jan.2006
 Page 1 of 2
 ENTER
 DEC 17 2014
 BY: Rdm

NOTICE OF INTENTION TO HOLD MINING CLAIMS/SITES
page 2

RECEIVED
BLM OFFICE
2014 DEC 12 P 3: 11
PHOENIX, ARIZONA
BLM
Date
Stamp

1. State of Arizona, County of MARICOPA

2. I (Name) Jamieson Van Eaton

3. Reside at (Address) 1417 Villa Del Norte


City Wickenburg County Maricopa State AZ Zip 85390 being duly sworn, depose and say that I am a citizen of the United States, more than eighteen years of age, that all of the facts set forth in this notice, subject to the provisions and penalties of 18 U.S.C. 1001 pertaining to the filing of false, fictitious, or fraudulent statements with the United States, are true and correct according to the best of my knowledge, information and belief.

4. Owner's name and address (If not shown in Items 1-3 above). _____

5. Dated: Dec 11, 2014 Signature: Jamieson Van Eaton

Bureau of Land Management
Arizona State Office
www.az.blm.gov

No. of Claims: 6 x \$10 = \$60
Check No: 3615 Init. je
Receipt No.: 3189788
For BLM Use Only


 UNITED STATES
 DEPARTMENT OF THE INTERIOR
 BUREAU OF LAND MANAGEMENT

RM APPROVED
 OMB NO.: 1004-0114
 Expires: October 31, 2016

AFFIDAVIT OF ANNUAL ASSESSMENT WORK

WHEN RECORDED, MAIL DOCUMENT TO:

NAME: Jamieson Van Eaton

ADDRESS: 1417 Villa Del Norte

CITY, STATE, ZIP: Wickenburg AZ 85390

FOR COUNTY RECORDER'S USE

No. of Claims 2
 x \$10/claim
 Total due BLM \$ \$20⁰⁰

TO ALL WHOM IT MAY CONCERN:

1. The undersigned certifies that at least \$100 per claim was expended for development, labor and improvements, or equivalent value added, as the annual assessment work for the assessment year ending September 1, 2014 for the following contiguous unpatented mining claim(s), located in the County of Maricopa, in the State of Arizona.

| BLM Serial No. | Name of Claim | Tp | Rg | Sec | Mer | County Recordation Book and Page No. | Date |
|----------------|---------------------|----|----|-----|-------------------|--------------------------------------|-----------|
| 411906 | Harley's Providence | 6N | 6W | 27 | ¹⁴ MDM | 20130756133 | 8/20/2013 |
| 414860 | HPZ | 6N | 6W | 27 | ¹⁴ MDM | 20130756134 | 8/20/2013 |
| | | | | | | | |
| | | | | | | | |
| | | | | | | | |
| | | | | | | | |
| | | | | | | | |
| | | | | | | | |
| | | | | | | | |

RECEIVED
 2014 DEC 12 P 3:11
 PHOENIX, ARIZONA

UNITED STATES
 DEPARTMENT OF THE INTERIOR
 BUREAU OF LAND MANAGEMENT
 RAM

2. Type of labor and improvements (specify what was done and give the total value for that labor and improvement to show at least \$100 for each claim). If a geological, geochemical, or geophysical survey was performed, as per 30 U.S.C. 28-1, reference the title of the report of survey, give cost and date of the survey and report, and indicate it was filed with the County Recorder:

| Description of Work Performed | Value of Work Performed | Date Work Was Performed |
|---|-------------------------|--|
| maintenance and/or improvement to existing access roads | \$200 ⁻ | 9/20 ¹³ - 9/2014 <i>je</i> |
| removal of samples | ↓ | ↓ |
| installation/removal of temporary shade structure | ↓ | ↓ |
| installation (off-site) of rock crusher | | |

3. Name and mailing address of each person who performed the labor and improvements:

Name (please print) Jamieson Van Eaton Current Mailing Address (please print) 1417 Villa Del Norte, Wickenburg AZ 85390

4. Name and mailing address of each person who holds and claims the subject mining claim(s) for the valuable minerals contained therein. Be sure to indicate if there is a change of address:

Name (please print) Jamieson Van Eaton Current Mailing Address (please print) 1417 Villa Del Norte, Wickenburg AZ 85390

RECEIVED
 2014 DEC 12 P 3:11
 PHOENIX, ARIZONA

5. The undersigned testifies that on the date of Aug 30th 2014, 2014, all monuments required by law were erected upon the subject claim(s), and all notices required by law were posted on the subject claim(s) or copies thereof were in place, and at said date, each corner monument bore or contained

markings sufficient to appropriately designate the corner of the claim to which it pertains and the name of the claim(s).

I hereby certify under penalty of perjury under the laws of the State of Maricopa that the foregoing statements are true and correct:

Jamieson [Signature]
(Signature of person responsible for above statement)

Date: Dec 11, 2014

Title 18 U.S.C. 1001 and 43 U.S.C. 1212 make it a crime for any person knowingly and willfully to make to any department or agency of the United States any false, fictitious or fraudulent statements or representations as to any matter within its jurisdiction.


Notary Block

SUBSCRIBED AND SWORN TO before me, this 11th day of December 2014

By: Ruby Jean Creek
(Signature of Affiant)

Title: Ruby Jean Creek - Notary

My Commission Expires: June 6, 2016



INSTRUCTIONS

1. This is an optional form that may be used to satisfy the requirements for the Bureau of Land Management (BLM) under the provisions of 43 U.S.C. §1744 and 30 U.S.C. §28-28d and the regulations thereunder (43 CFR part 3835). Since local and State laws may vary, you should contact your local and State agencies where the claims are located to ensure all applicable laws and requirements are satisfied.
2. The claimant(s) must fill in the date in paragraph 1 for the applicable assessment year and the county and state where the claims are located.
3. All claim names, BLM serial numbers, legal descriptions, and original county recording information must be listed for the claims pertaining to this assessment notice.
4. The claimant(s) must complete paragraph 2 listing all labor or improvements which was performed on or did benefit the subject mining claims. The value and date of the labor or improvements must also be listed. The total amount of labor or improvements can be listed, but the total expenditure must equal at least \$100 for each claim.
5. The names and current mailing addresses of the person(s) performing the labor shall be listed in paragraph 3.
6. The name and current mailing address of each owner (claimant) of the claims shall be listed in paragraph 4. The mailing address shall be the owner's address and not the address of an agent or anyone representing the claimant. Be sure to note if there has been a change of address.
7. Paragraph 5 shall be completed to show the date it was verified that all monuments required by law were properly erected, all notices were posted, and that corners were appropriately designated for all claims listed.
8. An exact legible reproduction or duplicate (other than microfilm or other electronic media) of this affidavit or another type of affidavit of assessment work that you file or will file in the county where each claim is located, must be filed with the BLM on or before December 30 of the calendar year in which the assessment year ends. For mill or tunnel sites, a separate notice of intent to hold must be filed with the BLM on or before December 30. Requirements for filing a notice of intent to hold can be found at 43 CFR 3835.33.
9. A processing fee of \$10 for each claim listed must be remitted to the BLM along with this or any other affidavit of assessment work.

RECEIVED
DEC 12 2014
P 3:11
BLM, ARIZONA
(Form 3830-4, page 3)

NOTICES

THE PRIVACY ACT and 43 CFR 2.48(d) require that you be furnished with the following information in connection with the information requested by this form.

AUTHORITY: 30 U.S.C. §28-28d and 43 CFR part 3835 permit collection of the information requested by this form.

PRINCIPAL PURPOSE: The BLM will use the information you provide to document compliance with 43 U.S.C. 1744 and that assessment work has been completed in accordance with 30 U.S.C. § 28-28d and 43 CFR part 3835 in lieu of paying the maintenance fee for the mining claims listed on this form.

ROUTINE USES: The BLM will only disclose this information in accordance with the provisions at 43 CFR 2.56(b) and (c).

EFFECT OF NOT PROVIDING INFORMATION: Disclosure of the requested information is required by 30 U.S.C. § 28-28d and 43 CFR part 3835 for claimants qualified to perform assessment work in lieu of paying the maintenance fee. Failure to submit all the requested information or to complete this form will delay the BLM's processing of the form and may preclude the BLM's acceptance of the assessment work information, which may result in forfeiture of the mining claim(s) by the claimant.

THE PAPERWORK REDUCTION ACT requires us to inform you that:

Use of this form is optional. You must perform assessment if a waiver to pay the maintenance fee has been requested. This form is provided to help you attest that annual assessment work has been completed in lieu of paying the maintenance fee for your claim(s). Submission of the requested information is necessary to obtain or retain a benefit.

You do not have to respond to this or any other Federal agency-sponsored information collection unless it displays a valid OMB control number.

BURDEN HOURS STATEMENT: The estimated public reporting burden for this form is 30 minutes per response, including the time for reviewing instructions, gathering and maintaining data, and completing and reviewing the form. You may submit comments regarding the burden estimate or any other aspect of this form to: U.S. Department of the Interior, Bureau of Land Management (1004-0114), Bureau Information Collection Clearance Officer (WO-630), 1849 C Street, N.W., Room 2134LM, Washington, D.C. 20240.

BLM RECEIVED
2014 DEC 12 P 3:11
PHOENIX, ARIZONA

Van Eaton
1417 Villa Del Norte
Wickenburg AZ 85390

PHOENIX AZ 852


11 DEC 2014 PM 6 L



RECEIVED
BLM FIELD OFFICE
2014 DEC 12 P 3:09
PHOENIX, ARIZONA

BLM
one North Central Ave Ste 800
Phoenix AZ 85004-4427

85004442700



Receipt

United States Department of the Interior
Bureau of Land Management
 LANDS/RECREATION & PLANNING
 ONE N CENTRAL AVE
 PHOENIX, AZ 85004 -2203
 Phone: 602-417-9200

Receipt

No: 3189788

| | |
|--|--|
| Transaction #: 3283059 | |
| Date of Transaction: 12/15/2014 | |
| CUSTOMER: | |
| JAMIESON VAN EATON 1417 VILLA DEL NORTE WICKENBURG, AZ 85390-4423 US | |

| LINE # | QTY | DESCRIPTION | REMARKS | UNIT PRICE | TOTAL |
|---------------|------|--|--------------------------|------------|----------------|
| 1 | 1.00 | LOCATABLE MINERALS / MINING CLAIMS- NOT NEW-UNADJUD, ONE AUTH NO. ONLY / MINING CLAIM MONEY RECEIVED CASES: AMC411906/\$80.00 | NOI 2014/6 POL 2014/2 | - n/a - | 80.00 |
| TOTAL: | | | | | \$80.00 |

| PAYMENT INFORMATION | | | | | |
|---------------------|-----------|--|-------------|------------|--|
| 1 | AMOUNT: | 60.00 | POSTMARKED: | N/A | |
| | TYPE: | CHECK | RECEIVED: | 12/12/2014 | |
| | CHECK NO: | 3615 | | | |
| | NAME: | VAN EATON, JAMIESON 1417 VILLA DEL NORTE WICKENBURG AZ 85390-4423 US | | | |
| 2 | AMOUNT: | 20.00 | POSTMARKED: | N/A | |
| | TYPE: | CHECK | RECEIVED: | 12/15/2014 | |
| | CHECK NO: | 3616 | | | |
| | NAME: | VAN EATON, JAMIESON 1417 VILLA DEL NORTE WICKENBURG AZ 85390-4423 US | | | |

| |
|----------------|
| REMARKS |
| |

This receipt was generated by the automated BLM Collections and Billing System and is a paper representation of a portion of the official electronic record contained therein.

RECEIVED
 12 17 2014
 Ram

12/15/2014

UNITED STATES
DEPARTMENT OF THE INTERIOR
BUREAU OF LAND MANAGEMENT
MAINTENANCE FEE WAIVER CERTIFICATION

1181 possible amendments to #s 1, & 2. dates.

Amc 411906
Amc 414860
Amc 425516
KM

Amc 427870
FORM APPROVED
OMB NO. 1004-0114
Expires: October 31, 2016
Amc 428258

Dates Corrected SEE INSTRUCTIONS ON PAGE 2 Amc 425564

- This small miner waiver is filed for the assessment year beginning on September 1, 2014 and ending on September 1, 2015.
- The undersigned and all related parties owned ten or fewer mining claims, mill, or tunnel sites located and maintained on Federal lands in the United States of America on September 1, 2014.
- The undersigned have performed the assessment work required by law for each mining claim listed prior to filing this waiver and understand that by filing this form, the undersigned must file an affidavit of assessment work with the Bureau of Land Management (BLM) by the December 30th following the filing of this waiver.
- The undersigned understand that if the assessment work obligation has not yet come due under 30 U.S.C. 28 (for those claims in their first assessment year only), a notice of intent to hold reciting this condition must be recorded by the December 30th following the filing of this waiver.
- The undersigned understand that mill and tunnel sites may also be listed on this waiver and be waived from payment of the maintenance fee, and that a notice of intent to hold for these sites is required to be filed with the BLM by the December 30th following the filing of this waiver.
- The undersigned understand and acknowledge that pursuant to 43 U.S.C. 1212 and 18 U.S.C. 1001, the filing or recording of a false, fictitious, or fraudulent document with the BLM may result in a fine of up to \$250,000, a prison term not to exceed five years, or both.
- The mining claims, mill or tunnel sites for which this waiver from payment of the maintenance fees is requested are:

| CLAIM OR SITE NAME | BLM RECORDATION SERIAL NUMBER |
|------------------------|-------------------------------|
| 1. Harley's Providence | 411906 |
| 2. HP2 | 414860 |
| 3. HP4 | 425516 |
| 4. Red Rock No. 2 | 425565 |
| 5. HP5 | 428258 |
| 6. HP6 | 427870 CLOSED |
| 7. Orion Lost Gulch 5 | 425564 |
| 8. | |
| 9. | |
| 10. | |

The owner(s) (claimants) of the above mining claims and sites are:

Jamieson Van Eaton

Jamieson Van Eaton

1417 Villa Del Norte

Wickenburg AZ 85390

ENTERED
AC 483
SEP 09 2014
BY: PB

RECEIVED
BLM AZ STATE OFFICE
PHOENIX, ARIZONA
2014 AUG 14 P 231

NA

SEP - 9 2014
NW - check ✓
PB

Spoke with Mr Van Eaton. He is aware of the closure and not arguing. Just believed better
PS 10.8.14

| | |
|-------------------------------|---------------------------|
| (Owner's Name - Please Print) | (Owner's Signature) |
| (Owner's Mailing Address) | (City) (State) (Zip Code) |
| | |
| (Owner's Name - Please Print) | (Owner's Signature) |
| (Owner's Mailing Address) | (City) (State) (Zip Code) |
| | |
| (Owner's Name - Please Print) | (Owner's Signature) |
| (Owner's Mailing Address) | (City) (State) (Zip Code) |
| | |
| (Owner's Name - Please Print) | (Owner's Signature) |
| (Owner's Mailing Address) | (City) (State) (Zip Code) |

NA

18 U.S.C. 1001 and 43 U.S.C. 1212 make it a crime for any person knowingly and willfully to make to any department or agency of the United States any false, fictitious or fraudulent statements or representations as to any matter within its jurisdiction.

INSTRUCTIONS

1. This certification is made under the provisions of 43 U.S.C. § 1744 and 30 U.S.C. § 28-28k and the regulations thereunder (43 CFR Part 3830).
2. The claimant(s) must fill in the dates in paragraph 1 for the beginning and ending of the assessment year for which this waiver is sought.
3. The claimant(s) must fill in the date in paragraph 2 for the beginning of the assessment year for which this waiver is sought.
4. All claim and site names and BLM serial numbers must be listed for the mining claims, mill sites, and tunnel sites for which the waiver is sought.
5. All owners of the mining claims, mill sites, and tunnel sites and their addresses must be given.
6. This waiver form must be signed by all the claimants or their designated agent, in original form. If an agent is designated, a notarized designation of agent, signed by all of the claimants with proper address given, must be submitted with this waiver.
7. This form must be filed no later than September 1st for the upcoming assessment year in the BLM State Office where the mining claims or sites are recorded, or the waiver cannot be granted by the BLM. (Example: To obtain a waiver for the assessment year 2012, which begins on September 1, 2011, you must qualify for and file for a waiver no later than September 1, 2011, in the proper BLM State Office.)
8. For all mining claims which require assessment work, you must record an affidavit of labor on or before the December 30th immediately following the filing of this waiver. For all other mining claims or sites waived, you must record a notice of intent to hold on or before the December 30th immediately following the filing of this waiver.
9. Mill and tunnel sites may also be listed on this waiver and be waived from payment of the maintenance fee. A notice of intent to hold for these sites is required to be filed by the December 30th following the filing of this waiver.

RECEIVED
 BLM STATE OFFICE
 PHOENIX, ARIZONA
 2011 AUG 14 P 2:31

FOR OFFICIAL USE ONLY

NOTICES

The Privacy Act and 43 CFR 2.48(d) require that you be furnished the following information in connection with the information requested by this form.

AUTHORITY: 30 U.S.C. 28f and 43 CFR part 3835 permit collection of the information requested by this form.

PRINCIPAL PURPOSE: The BLM will use the information you provide to verify that the owner(s) (claimant(s)) of a mining claim has/have complied with 30 U.S.C. 28f and 43 CFR part 3835 and is/are entitled to perform assessment work in lieu of paying the maintenance fee for the mining claims listed on this form.

ROUTINE USES: The BLM will only disclose this information in accordance with the provisions at 43 CFR 2.56(b) and (c).

EFFECT OF NOT PROVIDING INFORMATION: Disclosure of the requested information is required by 30 U.S.C. 28f and 43 CFR part 3835 for those claimants qualified to request the small miner waiver allowed. Failure to submit all the requested information or to complete this form will delay the BLM's processing of the form and may preclude the BLM's acceptance of the maintenance fee waiver request, which may result in forfeiture of the mining claim or site by the claimant.

The Paperwork Reduction Act requires us to inform you that:

The BLM collects this information to determine whether or not you are qualified for waiver of maintenance fees.

Submission of the requested information is necessary to obtain or retain a benefit.


You do not have to respond to this or any other Federal agency-sponsored information collection unless it displays a currently valid OMB control number.

BURDEN HOURS STATEMENT: Public reporting burden for this form is estimated to average 20 minutes per response, including the time for reviewing instructions, gathering and maintaining data, and completing and reviewing the form. You may submit comments regarding the burden estimate or any other aspect of this form to: U.S. Department of the Interior, Bureau of Land Management (1004-0114), Bureau Information Collection Clearance Officer (WO-630), Mail Stop 401 LS, 1849 C St., N.W., Washington, D.C. 20240.

Van Easton
1417 Villa Del Norte
Wickenburg AZ 85390

PHOENIX AZ 852

13 AUG 2014 PM 4.1



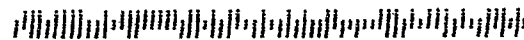
RECEIVED
BLM AZ STATE OFFICE

2014 AUG 14 P 2:31

PHOENIX, ARIZONA

BLM
Lands / Recreation & Planning
One N Central Ave
Phoenix, AZ 85004-2203

85004442700



UNITED STATES
DEPARTMENT OF THE INTERIOR
BUREAU OF LAND MANAGEMENT

1181

MAINTENANCE FEE WAIVER CERTIFICATION

RM

FORM APPROVED
OMB NO. 1004-0114
Expires: October 31, 2016

SEE INSTRUCTIONS ON PAGE 2

2014 JG
2013 JG
2014 JG

2015 JG
2014 JG

1. This small miner waiver is filed for the assessment year beginning on September 1, 2014 and ending on September 1, 2015.
2. The undersigned and all related parties owned ten or fewer mining claims, mill, or tunnel sites located and maintained on Federal lands in the United States of America on September 1, 2014.
3. The undersigned have performed the assessment work required by law for each mining claim listed prior to filing this waiver and understand that by filing this form, the undersigned must file an affidavit of assessment work with the Bureau of Land Management (BLM) by the December 30th following the filing of this waiver.
4. The undersigned understand that if the assessment work obligation has not yet come due under 30 U.S.C. 28 (for those claims in their first assessment year only), a notice of intent to hold reciting this condition must be recorded by the December 30th following the filing of this waiver.
5. The undersigned understand that mill and tunnel sites may also be listed on this waiver and be waived from payment of the maintenance fee, and that a notice of intent to hold for these sites is required to be filed with the BLM by the December 30th following the filing of this waiver.
6. The undersigned understand and acknowledge that pursuant to 43 U.S.C. 1212 and 18 U.S.C. 1001, the filing or recording of a false, fictitious, or fraudulent document with the BLM may result in a fine of up to \$250,000, a prison term not to exceed five years, or both.
7. The mining claims, mill or tunnel sites for which this waiver from payment of the maintenance fees is requested are:

| CLAIM OR SITE NAME | BLM RECORDATION SERIAL NUMBER |
|----------------------------|-------------------------------|
| 1. Harley's Providence | 411906 ✓ |
| 2. HP2 | 414860 |
| 3. HP4 | 425516 |
| 4. Red Rock No. 2 | 425565 |
| 5. HP5 | 428258 |
| 6. HP6 | 427870 |
| 7. Orions Lost Gulch No. 5 | 425564 |
| 8. | |
| 9. | |
| 10. | |

The owner(s) (claimants) of the above mining claims and sites are:

Jamieson Van Eaton
(Owner's Name - Please Print)

Jamieson Van Eaton
(Owner's Signature)

1417 Villa Del Norte
(Owner's Mailing Address)

Wickenburg AZ 85390
(City) (State) (Zip Code)

(Owner's Name - Please Print)

(Owner's Signature)

(Owner's Mailing Address)

(City) (State) (Zip Code)

(Owner's Name - Please Print)

(Owner's Signature)

(Owner's Mailing Address)

(City) (State) (Zip Code)

(Owner's Name - Please Print)

(Owner's Signature)

(Owner's Mailing Address)

(City) (State) (Zip Code)

(Continued on page 2)

Corrected Waiver Rec'd 8/14/14
& Processed on SEP - 9 2014 pb

PHOENIX, ARIZONA
2014 AUG 12 P 1:00
RECEIVED
BLM AZ STATE OFFICE

| | | | |
|-------------------------------|---------------------|---------|------------|
| (Owner's Name - Please Print) | (Owner's Signature) | | |
| (Owner's Mailing Address) | (City) | (State) | (Zip Code) |
| | | | |
| (Owner's Name - Please Print) | (Owner's Signature) | | |
| (Owner's Mailing Address) | (City) | (State) | (Zip Code) |
| | | | |
| (Owner's Name - Please Print) | (Owner's Signature) | | |
| (Owner's Mailing Address) | (City) | (State) | (Zip Code) |
| | | | |
| (Owner's Name - Please Print) | (Owner's Signature) | | |
| (Owner's Mailing Address) | (City) | (State) | (Zip Code) |

NA

18 U.S.C. 1001 and 43 U.S.C. 1212 make it a crime for any person knowingly and willfully to make to any department or agency of the United States any false, fictitious or fraudulent statements or representations as to any matter within its jurisdiction.

INSTRUCTIONS

1. This certification is made under the provisions of 43 U.S.C. § 1744 and 30 U.S.C. §28-28k and the regulations thereunder (43 CFR Part 3830).
2. The claimant(s) must fill in the dates in paragraph 1 for the beginning and ending of the assessment year for which this waiver is sought.
3. The claimant(s) must fill in the date in paragraph 2 for the beginning of the assessment year for which this waiver is sought.
4. All claim and site names and BLM serial numbers must be listed for the mining claims, mill sites, and tunnel sites for which the waiver is sought.
5. All owners of the mining claims, mill sites, and tunnel sites and their addresses must be given.
6. This waiver form must be signed by all the claimants or their designated agent, in original form. If an agent is designated, a notarized designation of agent, signed by all of the claimants with proper address given, must be submitted with this waiver.
7. This form must be filed no later than September 1st for the upcoming assessment year in the BLM State Office where the mining claims & sites are recorded, or the waiver cannot be granted by the BLM. (Example: To obtain a waiver for the assessment year 2012, which begins on September 1, 2011, you must qualify for and file for a waiver no later than September 1, 2011, in the proper BLM State Office.)
8. For all mining claims which require assessment work, you must record an affidavit of labor on or before the December 30th immediately following the filing of this waiver. For all other mining claims or sites waived, you must record a notice of intent to hold on or before the December 30th immediately following the filing of this waiver.
9. Mill and tunnel sites may also be listed on this waiver and be waived from payment of the maintenance fee. A notice of intent to hold for these sites is required to be filed by the December 30th following the filing of this waiver.

RECEIVED
 BLM STATE OFFICE
 PHOENIX, ARIZONA
 JUN 13 2011 12:00 PM

FOR OFFICIAL USE ONLY

NOTICES

The Privacy Act and 43 CFR 2.48(d) require that you be furnished the following information in connection with the information requested by this form.

AUTHORITY: 30 U.S.C. 28f and 43 CFR part 3835 permit collection of the information requested by this form.

PRINCIPAL PURPOSE: The BLM will use the information you provide to verify that the owner(s) (claimants(s)) of a mining claim has/have complied with 30 U.S.C. 28f and 43 CFR part 3835 and is/are entitled to perform assessment work in lieu of paying the maintenance fee for the mining claims listed on this form.

ROUTINE USES: The BLM will only disclose this information in accordance with the provisions at 43 CFR 2.56(b) and (c).

EFFECT OF NOT PROVIDING INFORMATION: Disclosure of the requested information is required by 30 U.S.C. 28f and 43 CFR part 3835 for those claimants qualified to request the small miner waiver allowed. Failure to submit all the requested information or to complete this form will delay the BLM's processing of the form and may preclude the BLM's acceptance of the maintenance fee waiver request, which may result in forfeiture of the mining claim or site by the claimant.

The Paperwork Reduction Act requires us to inform you that:

The BLM collects this information to determine whether or not you are qualified for waiver of maintenance fees.

Submission of the requested information is necessary to obtain or retain a benefit.

You do not have to respond to this or any other Federal agency-sponsored information collection unless it displays a currently valid OMB control number.


BURDEN HOURS STATEMENT: Public reporting burden for this form is estimated to average 20 minutes per response, including the time for reviewing instructions, gathering and maintaining data, and completing and reviewing the form. You may submit comments regarding the burden estimate or any other aspect of this form to: U.S. Department of the Interior, Bureau of Land Management (1004-0114), Bureau Information Collection Clearance Officer (WO-630), Mail Stop 401 LS, 1849 C St., N.W., Washington, D.C. 20240.

RECEIVED
BLM AZ STATE OFFICE
2014 AUG 12 P 1:00
PHOENIX, ARIZONA

Van Eaton
1417 Villa Del Norte
Wickenburg AZ 85390

PHOENIX, AZ 852

11 AUG 2014 PM 6 L



RECEIVED
BLM AZ STATE OFFICE

2014 AUG 12 P 1:00

PHOENIX, ARIZONA

BLM
Arizona State office
One North Central Ave, Ste 800
Phoenix, AZ 85004-4427

95004442700



DEPARTMENT OF THE INTERIOR
 BUREAU OF LAND MANAGEMENT
 MINING CLAIMS

MC Customer Information - With Serial No. and Claim Name
 ACTIVE, CLOSED CLAIMS

Admin State: AZ

Geo State: AZ

VAN EATON JAMIESON
 1417 VILLA DEL NORTE
 WICKENBURG, AZ 85390-4423

CUSTOMER ID: 2313170

| <u>Serial No.</u> | <u>Claim Name/Number</u> | <u>Lead Serial No.</u> | <u>Disposition</u> |
|---------------------------|--------------------------|------------------------|--------------------|
| AMC411906 | HARLEY'S PROVIDENCE | AMC411906 | ACTIVE |
| AMC414860 | HP2 | AMC414860 | ACTIVE |
| AMC425516 | HP 4 | AMC425516 | ACTIVE |
| AMC425564 | ORION LOST GULCH NO5 | AMC425564 | ACTIVE |
| AMC425565 | RED ROCK NO 2 | AMC425564 | ACTIVE |
| AMC428258 | HP 5 | AMC428258 | ACTIVE |
| Number of ACTIVE cases: 6 | | | |
| AMC406081 | VG 1 | AMC406081 | CLOSED |
| AMC417330 | GINNY LYNN #1 | AMC417330 | CLOSED |
| AMC427870 | HP6 | AMC427870 | CLOSED |
| Number of CLOSED cases: 3 | | | |

**BUREAU OF LAND MANAGEMENT
MINING CLAIMS
MC Customer Information**

Run Date 09/09/2014 03:35 PM

Page: 1

Total Rows Returned: 10

AZ

Limiting Criteria:

System Id = MC

Admin State = AZ

Geo State = AZ

Case Disp Txt = ACTIVE, CLOSED, PENDING

Geost County Cd =

Admst Dist FO Cd =

Cust Nm begins with VAN EATON JAMIESON

District Txt =

FO Txt =

County Txt =

Adm Agency =

Adm Agency Txt =

Mer Twp Rng =

Mtrs =

Casetype =

**NO WARRANTY IS MADE BY BLM
FOR USE OF THE DATA FOR
PURPOSES NOT INTENDED BY BLM**

DEPARTMENT OF THE INTERIOR
 BUREAU OF LAND MANAGEMENT
 MINING CLAIMS

Run Date/Time: 09/09/2014 03:02 PM

(LIVE) Serial Register Page Waiver # 181

Page 6 of :

01 10-21-1976;090STAT0090;43USC1744
 Case Type 384201: PLACER CLAIM
 Claim Name: HP6
 Commodity :
 Case Disposition: CLOSED
 Required Maintenance Fee: \$155.00

Total Acres
 20.000

Serial Number
 AMC427870
 Lead File Number
 AMC427870

| Name & Address | | | Int Rel |
|--------------------|----------------------|---------------------------|----------|
| VAN EATON JAMIESON | 1417 VILLA DEL NORTE | WICKENBURG, AZ 85390-4423 | CLAIMANT |

| Mer Twp | Rng | Sec | Quadrant | District/Field Office | County |
|---------|-------|-------|----------|-----------------------|---------|
| 14 | 0080N | 0040W | 003 NW | HASSAYAMPA FO | YAVAPAI |

| Act Date | Code | Action | Action Remarks | Receipt Number |
|------------|------|-----------------------------|------------------|----------------|
| 04/06/2014 | 403 | LOCATION DATE | | |
| 04/11/2014 | 395 | RECORDATION NOTICE RECD | 1 | 3009165 |
| 04/11/2014 | 484 | LOCATION YEAR / MAINTENANCE | 2014;\$140 | 3009165 |
| 08/12/2014 | 239 | DECLARED NULL & VOID | LAND STATUS; WDL | |
| 07/21/2014 | 569 | LAND STATUS CHECKED | | |
| 04/11/2014 | 501 | ACCT ADV IN LEAD FILE | AMC427870; | |

Line Nr Remarks

WAIVER FILED ON A CLOSED CLAIM..PO

Waiver # 181

NOTICE!!

These documents have been scanned!

Do not place un-scanned documents beneath this notice!

Do not remove this notice from this file!

GPO Jacket No. 560-102
Print Order 61540
Rise Business Services, LLC
Job=AZ15 5/10/2019



Box Number= AZ15036



Claim Begin-End: AMC425564-AMC425565

6 Location Notices-Amendments and Supporting Documents



AZ15036-22

AMC425096-AMC425592

**DEPARTMENT OF THE INTERIOR
BUREAU OF LAND MANAGEMENT
MINING CLAIMS**

Run Date/Time: 04/15/2014 01:18 PM

(LIVE) Serial Register Page

Page 1 of 1

01 05-10-1872;017STAT0091;30USC26,28,34
Case Type 384101: LODE CLAIM
Claim Name: RED ROCK NO 2
Commodity :
Case Disposition: ACTIVE
Required Maintenance Fee: \$140.00

Total Acres
20.660

Serial Number
AMC425565
Lead File Number
AMC425564

| | |
|---|----------------|
| Name & Address | Int Rel |
| VAN EATON JAMIESON 1417 VILLA DEL NORTE WICKENBURG, AZ 85390-4423 | CLAIMANT |

| | | | | | |
|----------------|------------|------------|-----------------|------------------------------|---------------|
| Mer Twp | Rng | Sec | Quadrant | District/Field Office | County |
| 14 | 0060N | 0060W | 025 SW | HASSAYAMPA FO | MARICOPA |

| Act Date | Code | Action | Action Remarks | Receipt Number |
|------------|------|-----------------------------|----------------------|----------------|
| 11/29/2013 | 403 | LOCATION DATE | | |
| 12/04/2013 | 395 | RECORDATION NOTICE RECD | 1 | 2924449 |
| 12/04/2013 | 484 | LOCATION YEAR / MAINTENANCE | 2014;\$140 | 2924449 |
| 04/15/2014 | 669 | LAND STATUS CHECKED | | |
| 12/04/2013 | 501 | ACCT ADV IN LEAD FILE | AMC425564-AMC425565; | |

Line Nr Remarks

**DEPARTMENT OF THE INTERIOR
BUREAU OF LAND MANAGEMENT
MINING CLAIMS**

(LIVE) Serial Register Page

Run Date/Time: 04/15/2014 01:14 PM

Page 1 of 1

01 05-10-1872;017STAT0091;30USC26,28,34
 Case Type 384101: LODE CLAIM
 Claim Name: **ORION LOST GULCH NO5**
 Commodity :
 Case Disposition: ACTIVE
 Required Maintenance Fee: \$140.00

Total Acres
20.660

Serial Number
AMC425564
Lead File Number
AMC425564

| Name & Address | Int Rel |
|---|----------|
| VAN EATON JAMIESON 1417 VILLA DEL NORTE WICKENBURG, AZ 85390-4423 | CLAIMANT |

| Mer Twp | Rng | Sec | Quadrant | District/Field Office | County |
|---------|-------|-------|-----------|-----------------------|----------|
| 14 | 0060N | 0060W | 023 SW,SE | HASSAYAMPA FO | MARICOPA |

| Act Date | Code | Action | Action Remarks | Receipt Number |
|------------|------|--|----------------------|----------------|
| 11/29/2013 | 403 | LOCATION DATE | | |
| 12/04/2013 | 395 | RECORDATION NOTICE RECD | 1 | 2924449 |
| 12/04/2013 | 484 | LOCATION YEAR / MAINTENANCE 2014;\$140 | | 2924449 |
| 04/15/2014 | 669 | LAND STATUS CHECKED | | |
| 12/04/2013 | 501 | ACCT ADV IN LEAD FILE | AMC425564-AMC425565; | |

| Line Nr | Remarks |
|---------|---------|
|---------|---------|

**DEPARTMENT OF THE INTERIOR
BUREAU OF LAND MANAGEMENT
MINING CLAIMS**

(LIVE) Serial Register Page

Run Date/Time: 12/11/2013 04:09 PM

Page 1 of 1

01 05-10-1872;017STAT0091;30USC26,28,34

**Total Acres
20.660**

**Serial Number
AMC425565
Lead File Number
AMC425564**

Case Type 384101: LODE CLAIM

Claim Name: RED ROCK NO 2

Commodity :

Case Disposition: ACTIVE

Required Maintenance Fee: \$140.00

| Name & Address | | | Int Rel |
|--------------------|----------------------|---------------------------|----------|
| VAN EATON JAMIESON | 1417 VILLA DEL NORTE | WICKENBURG, AZ 85390-4423 | CLAIMANT |

| Mer Twp | Rng | Sec | Quadrant | District/Field Office | County |
|---------|-------|-------|----------|-----------------------|----------|
| 14 | 0060N | 0060W | 025 SW | HASSAYAMPA FO | MARICOPA |

| Act Date | Code | Action | Action Remarks | Receipt Number |
|------------|------|----------------------------|----------------------|----------------|
| 11/29/2013 | 403 | LOCATION DATE | | |
| 12/04/2013 | 395 | RECORDATION NOTICE RECD | 1 | 2924449 |
| 12/04/2013 | 484 | LOCATION YEAR / MAINTENANC | 2014;\$140 | 2924449 |
| 12/04/2013 | 501 | ACCT ADV IN LEAD FILE | AMC425564-AMC425565; | |

Line Nr Remarks

**DEPARTMENT OF THE INTERIOR
BUREAU OF LAND MANAGEMENT
MINING CLAIMS**

Run Date/Time: 12/11/2013 04:08 PM

(LIVE) Serial Register Page

Page 1 of 1

01 05-10-1872;017STAT0091;30USC26,28,34

Case Type 384101: **LODE CLAIM**

Claim Name: **ORION LOST Gulch NOS**

Commodity :

Case Disposition: **ACTIVE**

Required Maintenance Fee: \$140.00

Total Acres
20.660

Serial Number
AMC425564
Lead File Number
AMC425564

| Name & Address | | | Int Rel |
|--------------------|----------------------|---------------------------|----------|
| VAN EATON JAMIESON | 1417 VILLA DEL NORTE | WICKENBURG, AZ 85390-4423 | CLAIMANT |

| Mer Twp | Rng | Sec | Quadrant | District/Field Office | County |
|---------|-------|-------|-----------|-----------------------|----------|
| 14 | 0060N | 0060W | 023 SW,SE | HASSAYAMPA FO | MARICOPA |

| Act Date | Code | Action | Action Remarks | Receipt Number |
|------------|------|----------------------------|----------------------|----------------|
| 11/29/2013 | 403 | LOCATION DATE | | |
| 12/04/2013 | 395 | RECORDATION NOTICE RECD | 1 | 2924449 |
| 12/04/2013 | 484 | LOCATION YEAR / MAINTENANC | 2014;\$140 | 2924449 |
| 12/04/2013 | 501 | ACCT ADV IN LEAD FILE | AMC425564-AMC425565; | |

Line Nr Remarks

MINING CLAIM STATUS REPORT

Data Entered: 12/11/13 RM

MTP Checked By: RM

GEO Checked By: RM

LEAD SERIAL NUMBER: AMC 425564 thru AMC 425565

NUMBER OF CLAIMS & TYPE:

2 LODE
____ PLACER
____ ASSOCIATION PLACER
____ MILL SITE
____ TUNNEL SITE

CHARGES:

Location Fee @ \$34 = \$ 68.00
Processing Fee @ \$20 = \$ 40.00
Maintenance Fee @ \$140 = \$ 280.00
Add'l Maint Fee for Assoc Placer = \$ _____

SUBTOTAL \$ _____

TOTAL ACREAGE: _____ Per Claim
(Placer Only)

Other Fees \$ _____

Other Fees \$ _____

NUMBER OF LOCATORS: _____

TOTAL \$ 388.00

DOCUMENTS RECEIVED VIA: Over-the-Counter [] Mail **TIMELY FILED:** Yes [] No []

LEGAL DESCRIPTION:
T 6N R 6W SEC 23, 25
T _____ R _____ SEC _____
T _____ R _____ SEC _____
T _____ R _____ SEC _____
T _____ R _____ SEC _____

BLM [] FOREST SERVICE [] _____ SUBJ TO PL 359: Yes [] No []

WILDERNESS AREA [] _____

SPLIT ESTATE: N/A [] SX [] PX [] OTHER [] _____
SRHA [] Was proper Notice filed if located on SHRA Land? Yes [] No []

RECONVEYED MINERALS ON BLM LAND REQUIRE OPENING ORDER FROM 1944 TO 1993:

Open to Entry On _____ N/A []

COMMENTS/STATUS: VOID [] PARTIALLY VOID [] PVT MINERALS [] WITHDRAWN LANDS []
OTHER [] _____

[] Claimant acknowledges that portions of the following claim(s) site(s) may be void or voidable.

Printed Name of Claimant _____ Signature of Claimant _____

*****FINAL ADJUDICATION*****

DATE APR 15, 2014 INITIALS RB

AMC 425564

LOCATION NOTICE FOR LODE MINING CLAIM

NOTICE IS HEREBY GIVEN that the ORION LOST
GULCH NO. 5 lode mining claim has been located
by JAMIESON VAN EATON whose current mailing
address is 1417 Villa Del Norte
Wickenburg, AZ 85390

BLM
Date
Stamp
2013 DEC -4 PM 3:04
PHOENIX, ARIZONA

RECEIVED
BLM ARIZONA OFFICE

The general course of this claim is EAST-WEST and it is situated in MARICOPA
County, Arizona. This claim is 1500 feet in length and 600 feet in width. This claim runs
from the location monument on which this location notice is posted approximately 1500 feet in a
WEST direction to the SW end line and 600 feet in a NORTH direction to the
NW end line. This claim is marked by six monuments, one at each corner and one at the center of each
end line of the claim.

The location monument on which this notice is posted is situated within Section 23, Township 6
N, Range 6 W, Gila Salt River Base and Meridian, Arizona and this claim encompasses portions
of the following quarter section (s), section (s), Township (s) and Range (s) SE 1/4 SECTION 23
6-N, 6-W AND SW 1/4 SECTION 23 6-N, 6-W

Gila Salt River Base and Meridian, Arizona.

The locality of this claim with reference to some natural object or permanent monument and additional information
(if any) concerning its locality are as follows: 2445' DUE WEST THEN 100' NORTH OF
SE SECTION 23 CORNER MONUMENT TO CLAIM SECP
UPON WHICH CLAIM POSTED

DATED AND POSTED on the ground this 29th day of NOVEMBER, 20 13.
LOCATOR (S) JAMIESON VAN EATON

Form MCF100
Revised July 2005

This form is available from the Arizona Department of Mines & Mineral Resources and may be reproduced.

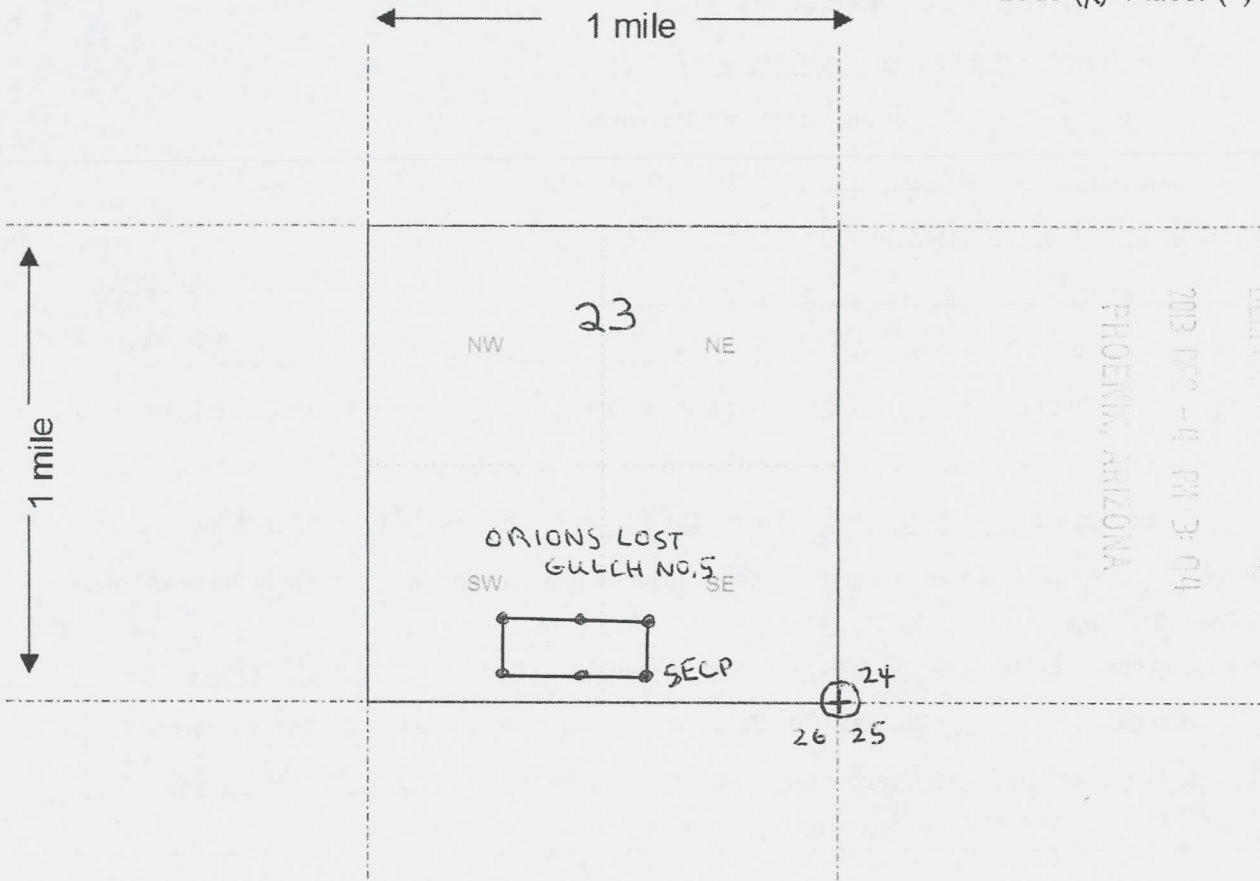
check # 3530

ENTERED
DEC 11 2013
BY: *[Signature]*

AMC425564

MINING CLAIM MAP

Lode (X) Placer ()



RECEIVED
 BLM / GILBERT
 2013 DEC -4 PM 3:04
 PHOENIX, ARIZONA

A110425564

Scale : 1" = 2000 feet



1. The above map depicts the ORIONS LOST GULCH NO. 5 mining claim, which is located in Section (s) 23, Township 6 N, Range 6 W, Gila and Salt River Base and Meridian, MARICOPA County, Arizona.

2. The type of corner and location monuments used are as follows: 2" X 2" X 5' WOOD POSTS

3. The bearings and distances in degrees and feet between claim corners are as depicted on the map.

2450' @ bearing 272° from SE 23 SECTION MONUMENT TO SECP

Form MCF100a
Revised July 2005

LOCATION NOTICE FOR LODE MINING CLAIM

NOTICE IS HEREBY GIVEN that the RED ROCK NO 2

lode mining claim has been located
by JAMIESON VAN EATON whose current mailing
address is 1417 Villa Del Norte
Wickenburg, AZ 85390

BLM
Date
Stamp

RECEIVED
BLM AT PHOENIX OFFICE
PHOENIX, ARIZONA
2013 DEC -4 PM 3:04

The general course of this claim is EAST-WEST and it is situated in MAARICOPA
County, Arizona. This claim is 1500 feet in length and 600 feet in width. This claim runs
from the location monument on which this location notice is posted approximately 1500 feet in a
EAST direction to the NE end line and 600 feet in a SOUTH direction to the
SE end line. This claim is marked by six monuments, one at each corner and one at the center of each
end line of the claim.

The location monument on which this notice is posted is situated within Section 25 SW 1/4, Township 6
N, Range 6 W, Gila Salt River Base and Meridian, Arizona and this claim encompasses portions
of the following quarter section (s), section (s), Township (s) and Range (s) 25 SW 1/4 6-N, 6-W

Gila Salt River Base and Meridian, Arizona.

The locality of this claim with reference to some natural object or permanent monument and additional information
(if any) concerning its locality are as follows: 2640' SOUTH OF NW CORNER
SECTION 25 MONUMENT TO NWCP OF CLAIM UPON
CLAIM IS POSTED.

DATED AND POSTED on the ground this 29TH day of NOVEMBER, 2013.

LOCATOR (s) JAMIESON VAN EATON

Form MCF100
Revised July 2005

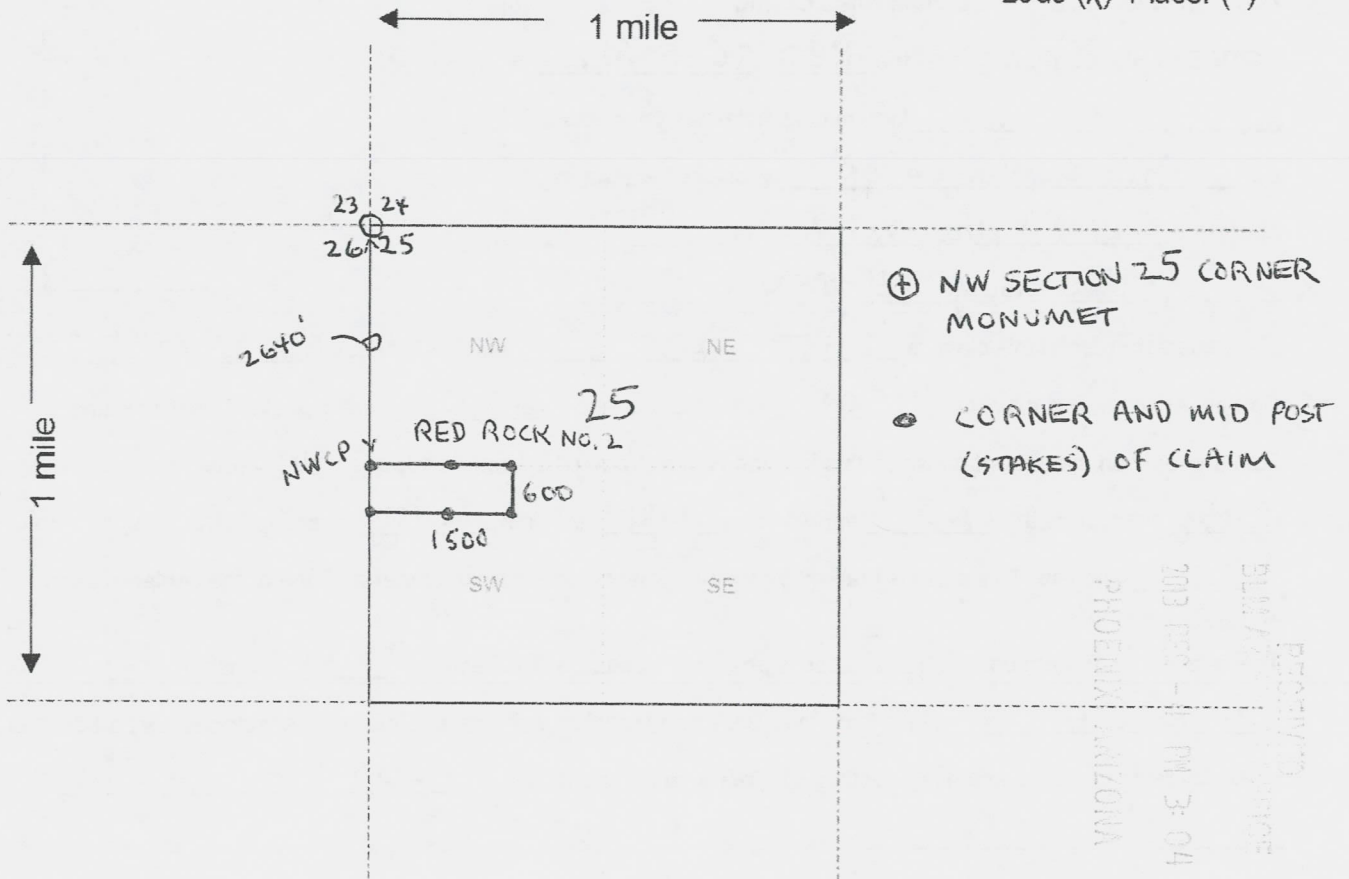
This form is available from the Arizona Department of Mines & Mineral Resources and may be reproduced.

ENTERED
DEC 11 2013
BY: [Signature]

110425565

MINING CLAIM MAP

Lode (x) Placer ()



Scale : 1" = 2000 feet



1. The above map depicts the RED ROCK NO. 2 mining claim, which is located in Section (s) 25, Township 6 N, Range 6 W, Gila and Salt River Base and Meridian, MARICOPA County, Arizona.

2. The type of corner and location monuments used are as follows: 2" x 2" x 5' WOOD STAKES

3. The bearings and distances in degrees and feet between claim corners are as depicted on the map.

2640' DUE SOUTH OF S25NW CORNER TO NWCP OF CLAIM

Form MCF100a
Revised July 2005

This form is available from the Arizona Department of Mines & Mineral Resources and may be reproduced.

PHOENIX, ARIZONA
 2013 DEC - 1 PM 3: 04
 BLM/AZ/PHOENIX OFFICE
 PROSPECTOR

A110425565

Input Parameters for Geographic Report with Land

System Id = CR

Admin State = AZ

Geo State =

Casetype Begins With

Case Disp Txt = AUTHORIZED, CANCELLED, EXPIRED, PENDING, REJECTED, RELINQUISHED, VOID, WITHDRAWN

Mer Twp Rng = 14 0060N 0060W

Section = 023, 025, 999

Mtrs =

Commodity =

Commodity Txt =

Pending Org =

Pend Org Decode =

Total Rows Returned: 5

RUN TIME: 02:13 PM

UNITED STATES DEPARTMENT OF INTERIOR
BUREAU OF LAND MANAGEMENT
GEOGRAPHIC REPORT WITH LAND
Sorted by Serial Number

RUN DATE: 12/11/2013
Page 1 of 1

Serial Number: AZA 031779
Total Case Acres: 1.000

| <u>Casetype</u> | <u>Case Disp</u> | 14 | 0060N | 0060W | <u>Sect</u> | <u>Sur Typ</u> | <u>Sur Num</u> | <u>Suff</u> | <u>Subdivision</u> | <u>Act Pend</u> |
|-----------------|------------------|----|-------|-------|-------------|----------------|----------------|-------------|--------------------|-----------------|
| 293200 | AUTHORIZED | | | | 023 | ALIQ | | | ALL; | |
| | | | | | 025 | ALIQ | | | ALL; | |

Serial Number: AZA 035150
Total Case Acres: 1.000

| <u>Casetype</u> | <u>Case Disp</u> | 14 | 0060N | 0060W | <u>Sect</u> | <u>Sur Typ</u> | <u>Sur Num</u> | <u>Suff</u> | <u>Subdivision</u> | <u>Act Pend</u> |
|-----------------|------------------|----|-------|-------|-------------|----------------|----------------|-------------|--------------------|-----------------|
| 293200 | PENDING | | | | 023 | FF | | | PORTION OF; | |
| | | | | | 025 | FF | | | PORTION OF; | |

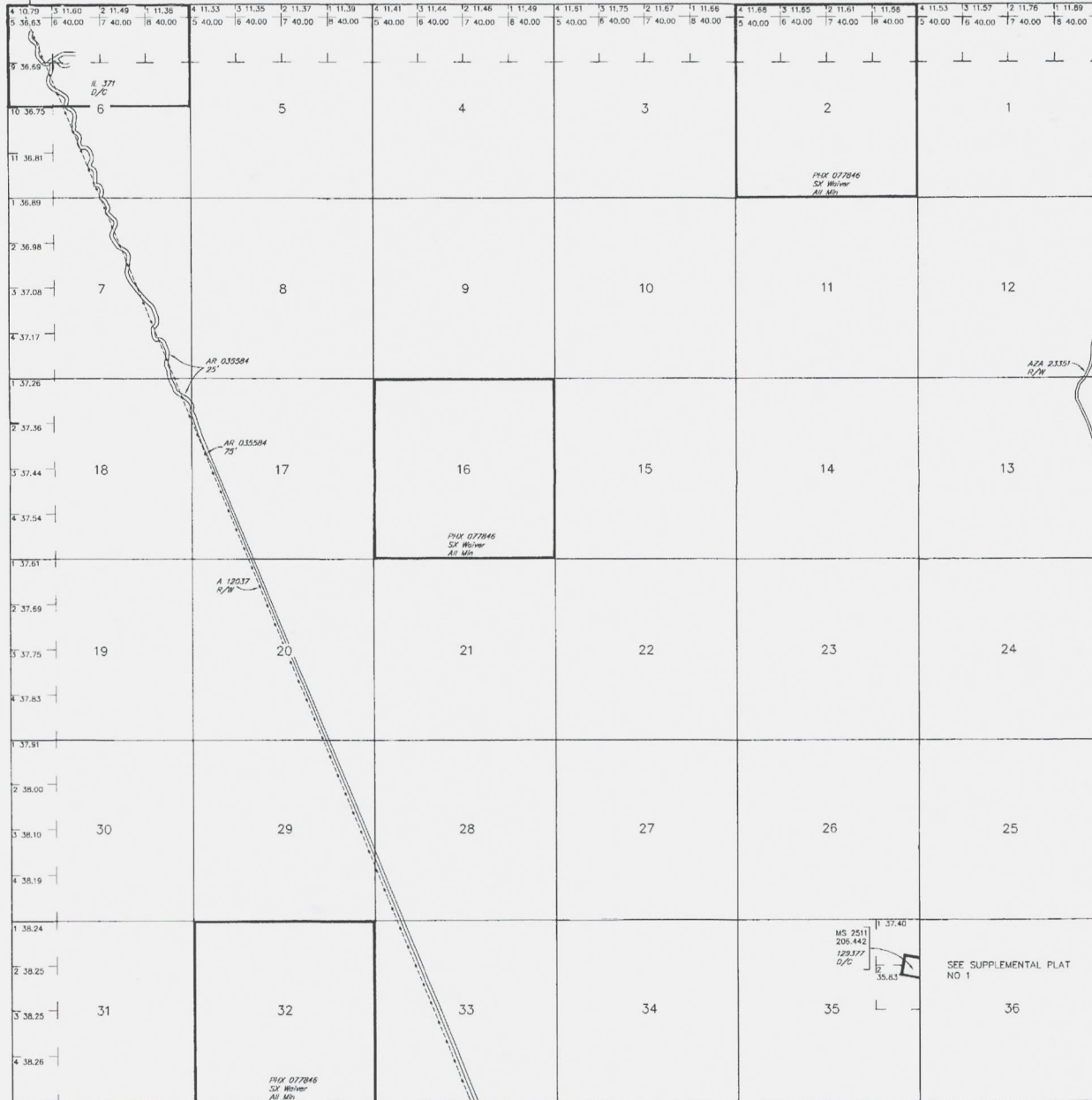
Serial Number: AZA 035947
Total Case Acres: 1,046.240

| <u>Casetype</u> | <u>Case Disp</u> | 14 | 0060N | 0060W | <u>Sect</u> | <u>Sur Typ</u> | <u>Sur Num</u> | <u>Suff</u> | <u>Subdivision</u> | <u>Act Pend</u> |
|-----------------|------------------|----|-------|-------|-------------|----------------|----------------|-------------|--------------------|-----------------|
| 240006 | PENDING | | | | 025 | ALIQ | | | SESE; | |

TOWNSHIP 6 NORTH RANGE 6 WEST OF THE GILA AND SALT RIVER MERIDIAN, ARIZONA

MARICOPA COUNTY
NASSATAMPA FIELD OFFICE

STATUS OF PUBLIC DOMAIN
LAND AND MINERAL TITLES



| RESURVEY TRACT NO | ORIGINAL SURVEY | | | |
|-------------------|-----------------|---|-----|-------------|
| | T | R | SEC | SUBDIVISION |
| | | | | |
| | | | | |
| | | | | |
| | | | | |
| | | | | |
| | | | | |
| | | | | |
| | | | | |

FOR ORDERS AFFECTING DISPOSAL OR USE OF UNIDENTIFIED LANDS WITHDRAWN FOR CLASSIFICATION, MINERALS, WATER AND/OR OTHER PUBLIC PURPOSES, REFER TO INDEX OF MISCELLANEOUS DOCUMENTS.

Grazing Dist No 2
MDS JOB SE
AZA 23351 R/W Road
Sec 36: NE1/4SE1/4

Lot Long 33°48'35"N 112°49'43"W

| CURRENT TO | DSB | GSR Mer |
|------------|-----|----------------|
| 4-24-2009 | PV | T 6 N R 6 W |

Van Eaton
1417 Villa Del Norte
Wickenburg, AZ 85390

RECEIVED
BLM AZ STATE OFFICE

PHOENIX AZ 852

03 DEC 2013 PM 9 L



Liberty

SEAGRAM'S GOLF COURSE

2013 DEC -4 PM 2: 50

PHOENIX, ARIZONA

U.S. Dept. of the Interior - BLM
Lands/Recreation & Planning
One N Central Ave
Phoenix, AZ 85004-2203

8500464427

